



Climate Data Infrastructure

Horizontal Grid (Latitude-Longitude)

Vertical Grid (Height or Pressure)

Where Are My Data?

Graziano Giuliani

ggiulian@ictp.it

**Fifth Workshop on Water Resources
in Developing Countries
Trieste 2019**





WORLD CLIMATE RESEARCH PROGRAMME

ORGANIZATION

JOINT SCIENTIFIC COMMITTEE (JSC)

WCRP MODELLING ADVISORY COUNCIL (WMAC)

WCRP DATA ADVISORY COUNCIL (WDAC)

WORKING GROUPS ON: COUPLED MODELLING (WGCM), SUBSEASONAL TO INTERDECADAL PREDICTION (WGSIP),
NUMERICAL EXPERIMENTATION (WGNE), REGIONAL CLIMATE (WGRC)

CliC



CRYOSPHERE-
CLIMATE

CLIVAR



OCEAN-
ATMOSPHERE

GEWEX



LAND-
ATMOSPHERE

SPARC



TROPOSPHERE-
STRATOSPHERE

CORDEX



REGIONAL CLIMATE
DOWNSCALING

GRAND CHALLENGES ON: CLOUDS, CIRCULATION AND CLIMATE SENSITIVITY;
MELTING ICE AND GLOBAL CONSEQUENCES; WEATHER AND CLIMATE EXTREMES;
REGIONAL SEA-LEVEL CHANGE AND COASTAL IMPACTS; WATER FOR THE FOOD BASKETS OF THE WORLD;
AND CARBON FEEDBACKS IN THE CLIMATE SYSTEM

JOINT PLANNING STAFF (JPS)

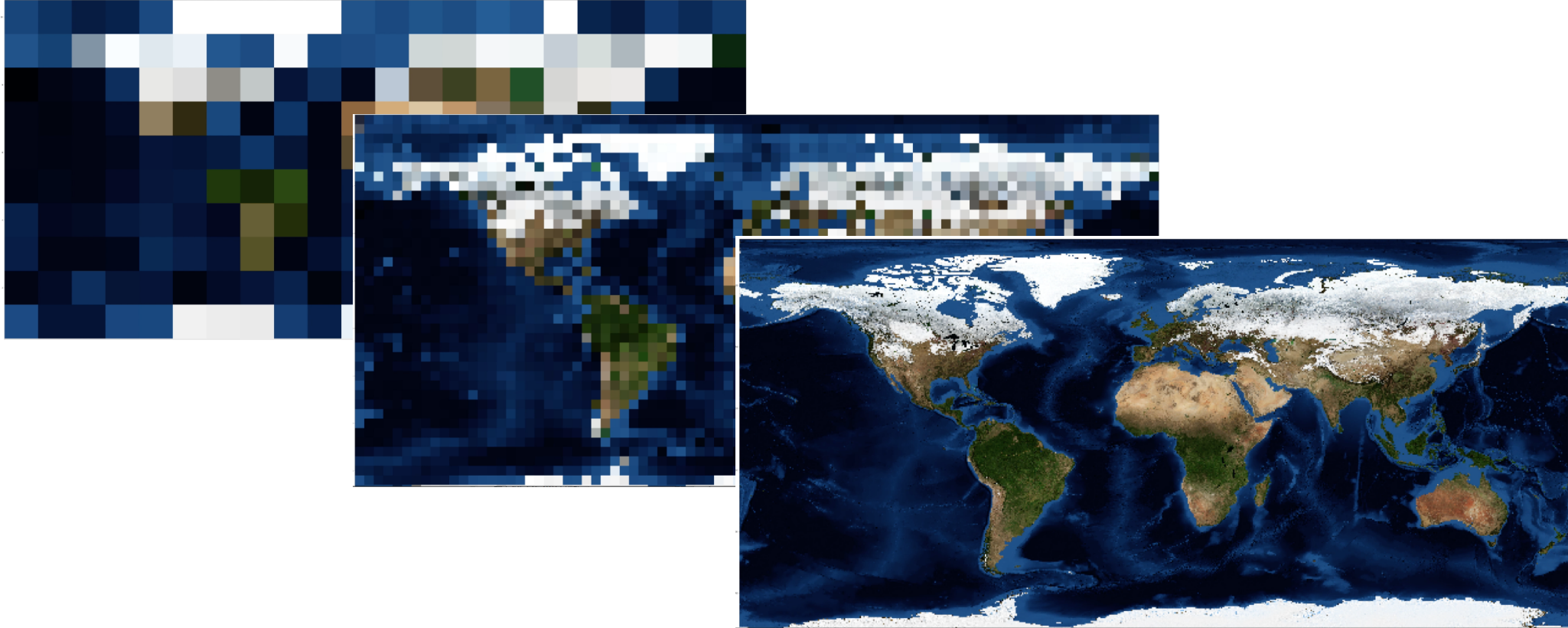


Climate Models

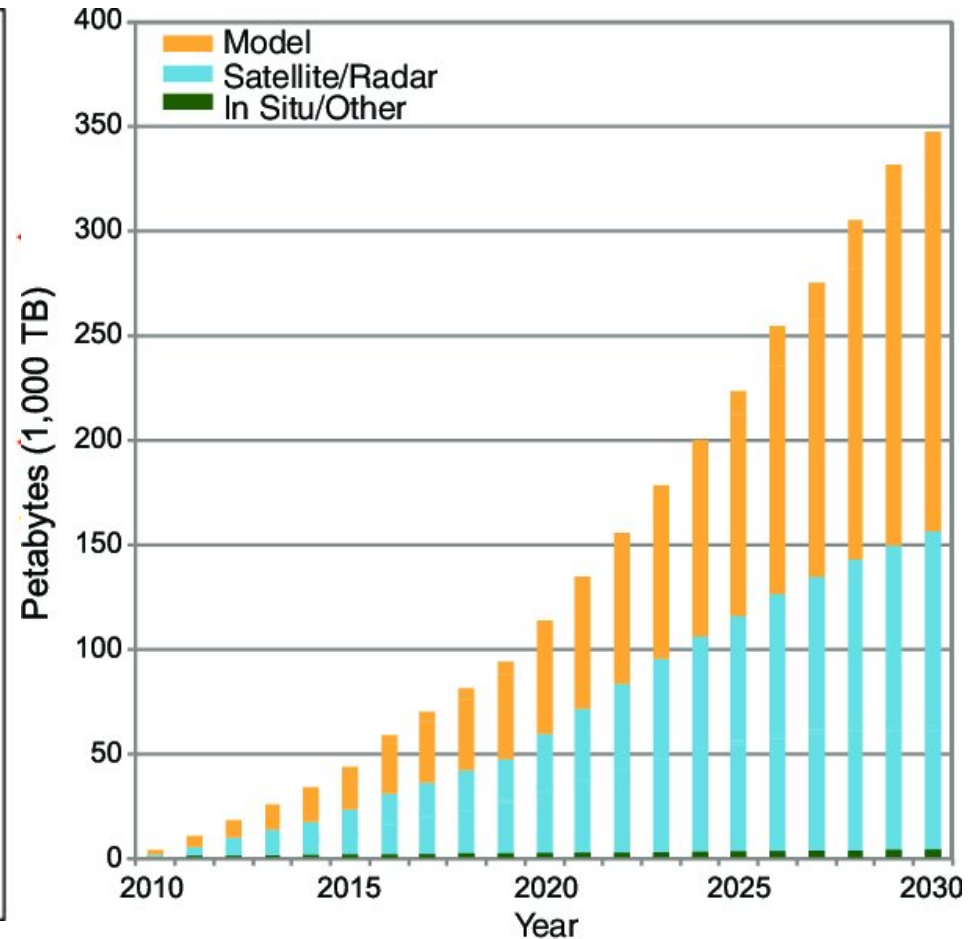
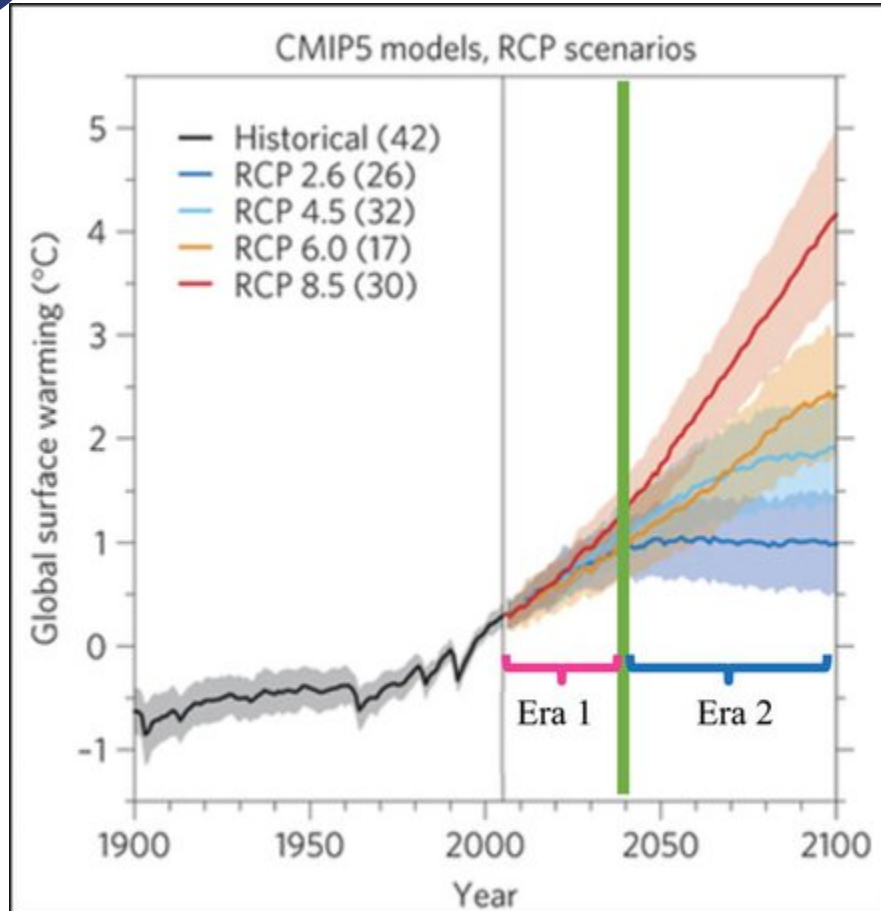
- Numerical models are fundamental tools in climate research:
 - They range from very detailed models of a particular process, through complex global and regional climate or earth system models, to more idealized climate system models.
 - They are used in a wide variety of applications including studies of processes, data assimilation and analysis, attribution, historical and paleo-



Climate Model Resolution



Data Volumes





ESGF





Geosci. Model Dev., 11, 3659–3680, 2018

<https://doi.org/10.5194/gmd-11-3659-2018>

© Author(s) 2018. This work is distributed under the Creative Commons Attribution 4.0 License.



Requirements for a global data infrastructure in support of CMIP6

Venkatramani Balaji^{1,2}, Karl E. Taylor³, Martin Juckes⁴, Bryan N. Lawrence^{5,4}, Paul J. Durack³, Michael Lautenschlager⁶, Chris Blanton^{7,2}, Luca Cinquini⁸, Sébastien Denvil⁹, Mark Elkington¹⁰, Francesca Guglielmo⁹, Eric Guilyardi^{9,4}, David Hassell⁴, Slava Kharin¹¹, Stefan Kindermann⁶, Sergey Nikonov^{1,2}, Aparna Radhakrishnan^{7,2}, Martina Stockhause⁶, Tobias Weigel⁶, and Dean Williams³

¹Princeton University, Cooperative Institute of Climate Science, Princeton, NJ 08540, USA

²NOAA/Geophysical Fluid Dynamics Laboratory, Princeton, NJ 08540, USA

³PCMDI, Lawrence Livermore National Laboratory, Livermore, CA 94550, USA

⁴Science and Technology Facilities Council, Abingdon, UK

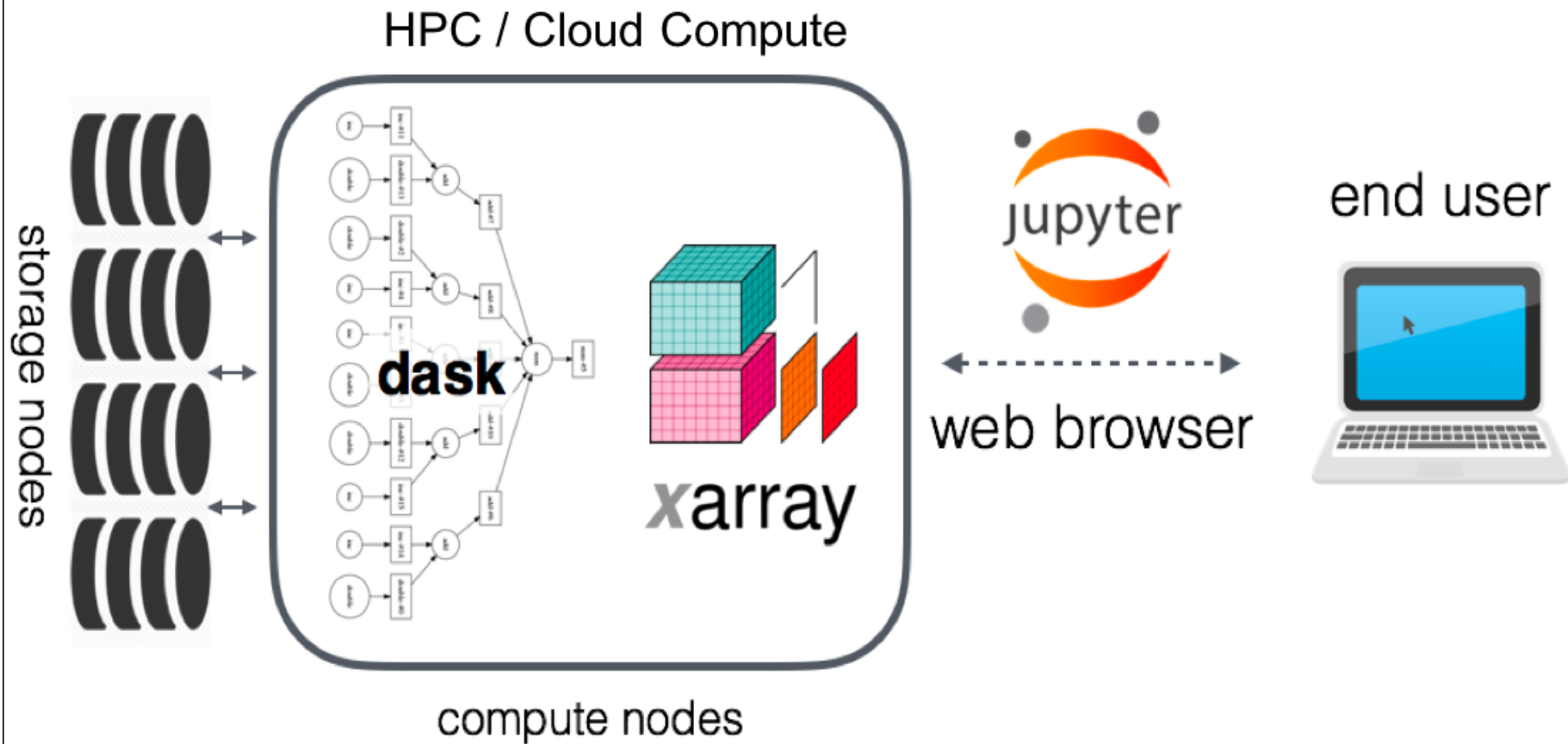
⁵National Centre for Atmospheric Science, University of Reading, Reading, UK

⁶Deutsches KlimaRechenZentrum GmbH, Hamburg, Germany

⁷_____



Pangeo





Activities Google Chrome ven 17:20

Welcome - GEOSS x +

www.geoportal.org

Apps Sala Macchine Rosetta Code Graziano Giuli... CK12 Mathesaurus DUO - Daily U...

Hi, Graziano

English

GEOSS Portal

GROUP ON EARTH OBSERVATIONS

Milano are

50 m

Send feedback



Not Quite...





Data Analysis Workflow

- Data Collection (STAGING)
- Data Pre-Processing (ADAPTATION)
- Scientific work (PROCESSING)
- Result check (VERIFICATION)

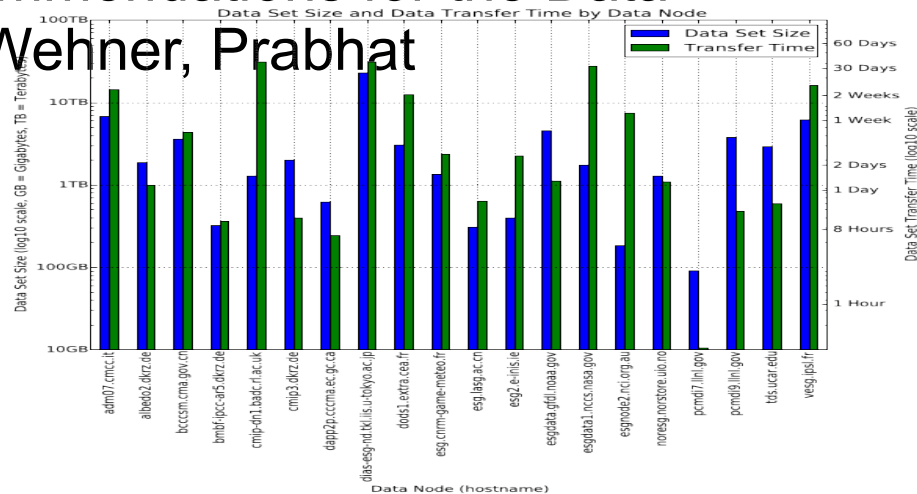


- Publication and peer review process



Timings

- An Assessment of Data Transfer Performance for Large--Scale Climate Data Analysis and Recommendations for the Data Infrastructure for CMIP6 - Dart, Wehner, Prabhat



- STAGING – 3 months
- ADAPTATION – 3 weeks
- PROCESSING – 2 days
- VERIFICATION – 10 minutes



CORDEX-CORE

CORDEX Coordinated Output for Regional Evaluations (CORE)

**A simulation framework in support of IPCC AR6
CORDEX Scientific Advisory Team**


This document presents the simulation framework for the CORDEX-CORE program. As discussed at the ICRC-CORDEX 2016 conference and in subsequent meetings, the main goal of the CORDEX-CORE framework is to provide a core set of comprehensive and homogeneous projections across all, or most, CORDEX domains. The immediate intent is to provide output that can support IPCC AR6 assessments. For this reason, the core framework is intended to be ambitious but sufficiently cost-effective to attract participation and produce timely output for the AR6. This program also stems from the results of a questionnaire sent out to the CORDEX community through the CORDEX POCs in the fall of 2016, with feedback received in late 2016.

CORE has a specific focus on the IPCC AR6. It is not intended by itself to be the next phase of CORDEX. However, CORE simulations can provide a foundation in each region for further downscaling activities.

<http://www.cordex.org/experiment-guidelines/cordex-core/>



CORDEX-CORE



- The primary target is grid spacing in the range of 12.5 -25 km
- The minimum simulation period is 1970-2100
- The GCMs to be downscaled should:
 - include both the RCP8.5 and RCP2.6 scenarios,
 - cover the range of GCM climate model sensitivity (essentially low, medium, high sensitivity),
 - have reasonably good quality of historical climate simulations in the regions for which they supply boundary conditions data
 - have good quality of historical climate simulations for important large-scale features such as ENSO, NAO
- The format of output data should follow the standard CORDEX protocol.

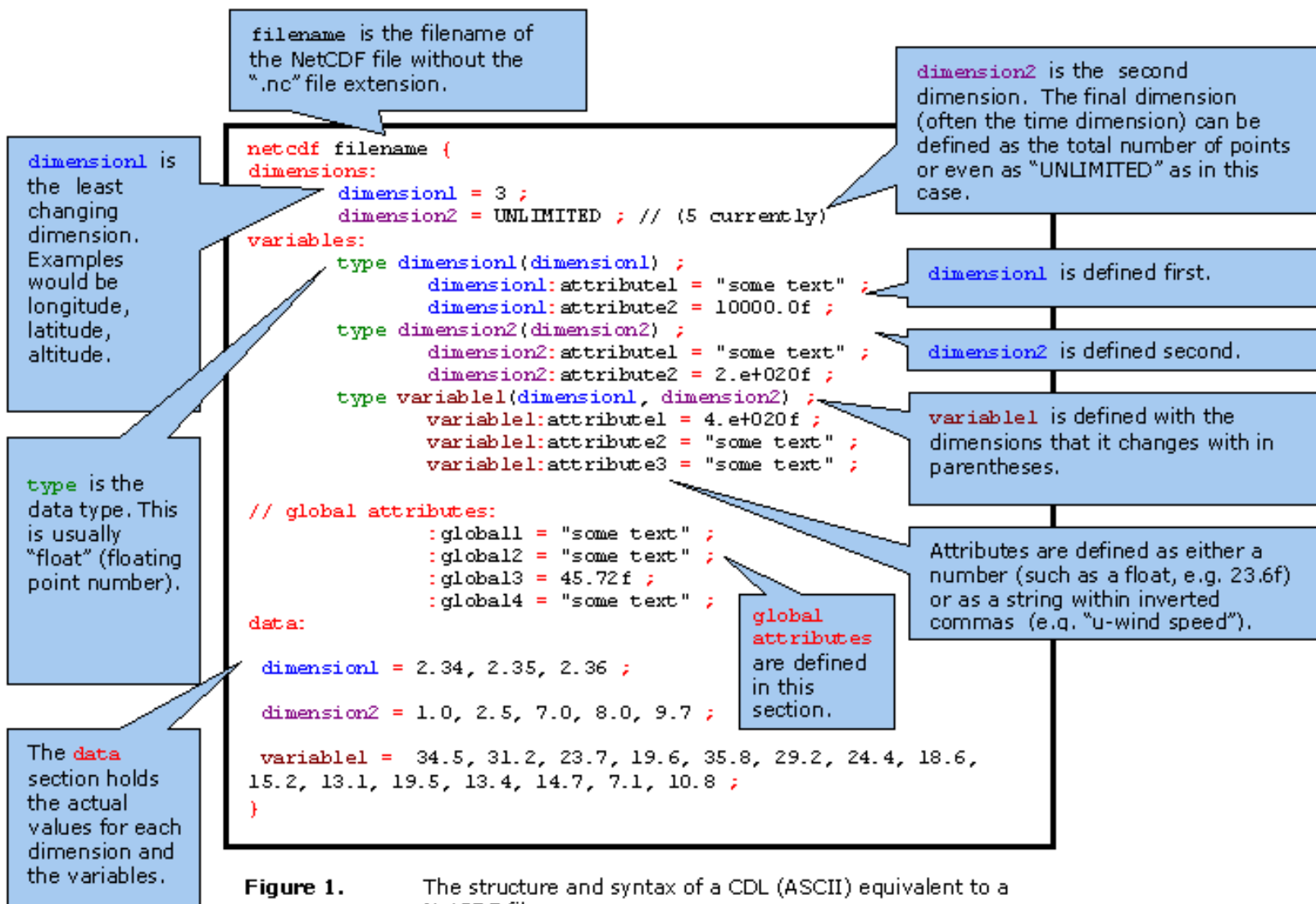


Figure 1.

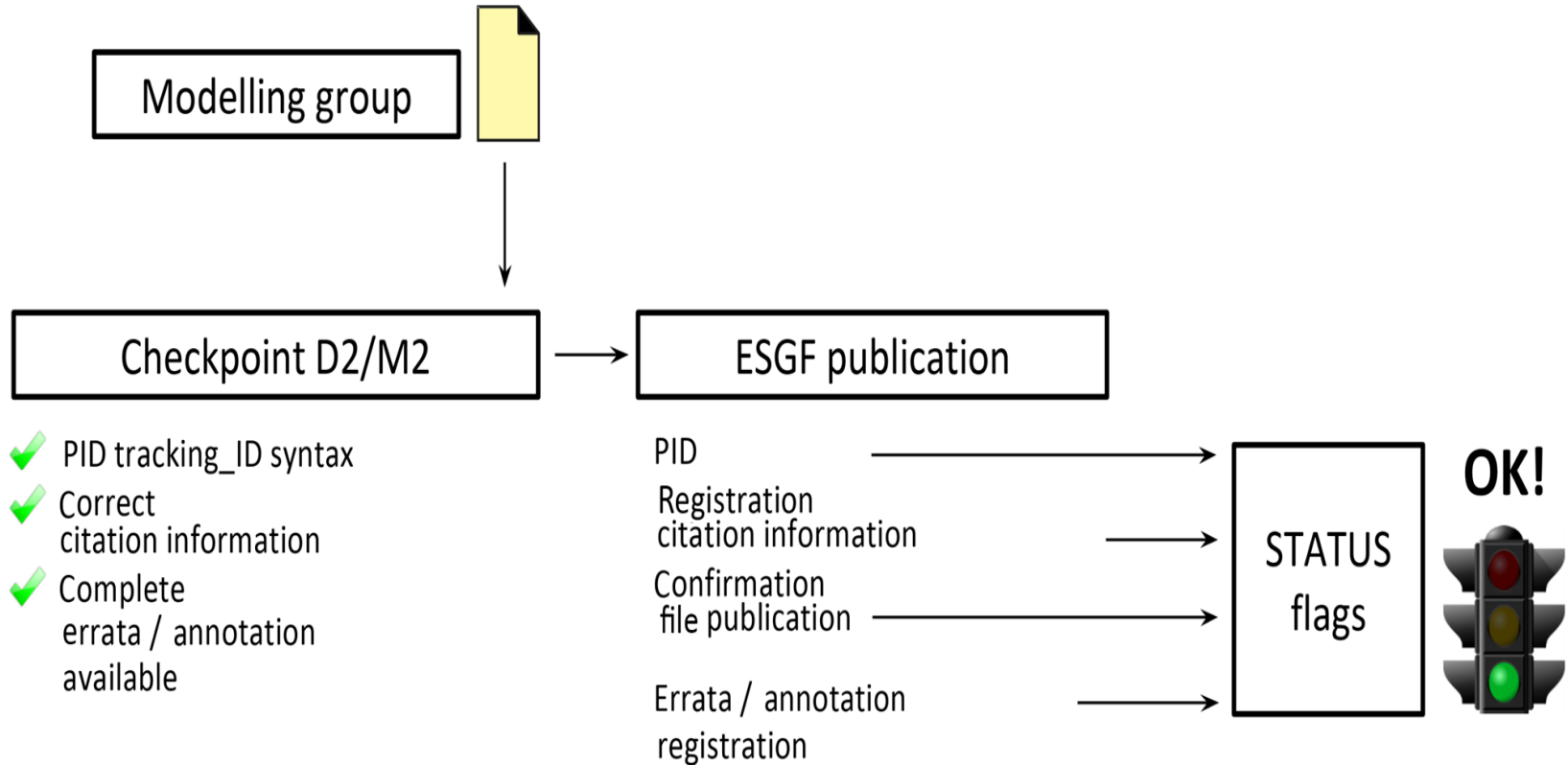
The structure and syntax of a CDL (ASCII) equivalent to a NetCDF file.



CORDEX DRS

- `tas_AFR-22_MPI-M-MPI-ESM-MR_rcp26_r1i1p1_ICTP-RegCM4-7_v0_day_20320801-20320901.nc`







Output variables

MANDATORY variables

output variable name	units	frq [1/day]	ag
tas	K	8	i
tasmax	K	1	i
tasmin	K	1	i
pr	kg m ⁻² s ⁻¹	24	a
ps	Pa	8	i
hurs	%	8	i
sfcWind	m s ⁻¹	8	i
rsds	W m ⁻²	8	a

frq: frequency [samples per day]

ag: aggregation

a: averaged over output interval (in model)

i: instantaneous

c: cumulative over sampling period

number: minimum samples per day if not averaged or



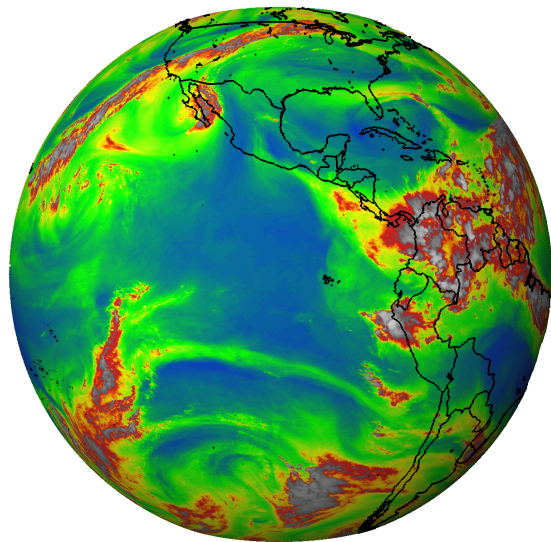
Highly Recommended variables

output variable name	units	frq [1/day]	ag
sfcWindmax	m s-1	1	i
rlds	W m-2	8	a
hfls	W m-2	8	a
hfss	W m-2	8	a
rsus	W m-2	8	a
rlus	W m-2	8	a
evspsbl	kg m-2 s-1	8	a
mrro	kg m-2 s-1	1	a
mrso	kg m-2	4	i
snw	kg m-2	4	i
prc	kg m-2 s-1	1	a
ua100m	m s-1	8	i
va100m	m s-1	8	i



RegCM 4.7-CORDEX

- ICTP Regional Climate Model
 - Physical downscaling tool
 - Multiple GCM input
 - Hydrostatic 25 km atmosphere
 - CLM 4.5 surface Land Model
 - Multiple physical parametrizations





Boundary Conditions

- 3 GCM
 - NorESM2
 - HadGEM2
 - MPI-ESM-MR
- 2 Scenario
 - RCP2.6
 - RCP8.5





ICTP in CORDEX CORE

- CINECA Marconi Tier0
- Runs:
 - AFR-22 (scenario)
 - AUS-22 (OK)
 - CAM-22 (OK)
 - EUR-11 (OK)
 - SAM-22 (OK)





External to ICTP

- LLNL
 - WAS-22 (OK)
- HK
 - SEA-22 (scenario)
- China
 - EAS-22 (RegCM 4.6)
- NCAR





Data @ ICTP

CORDEX phase 1 (50-25 km, previous dataset)

- `/home/netapp-clima/users2/ggiulian/CORDEX/output`

CORDEX-CORE (25-11 km, original RegCM data format, monthly means, some daily)

- `/home/clima-archive4/CORDEX2/monthly_original`





Data @ ESGF



- As soon as QA/QC is passed
- Cineca ESGF data node
- ESG will index the data which will be available for
- download through the standard ESGF interface:
 - <https://esg-dn1.nsc.liu.se/search/cordex/>
 - <https://XXXXXXXXXXXXXXXXX/search/cordex>



Data Availability Policy

- Embargo on derived articles until first article is published with defined author list (ask Erika)





Access to Marconi data

- Each of the CORDEX domain runs has one reference person
 - Ask Fabio or Adriano





Future of data

- “In the future, datasets and software with provenance information will be first-class entities of scientific publication, alongside the traditional peer-reviewed article [...] Data analytics at large scale is increasingly moving toward machine learning and other directly data-driven methods of analysis, which will also be dependent on data with provenance tracking”



Questions ?

*Thank
you*