



**The Abdus Salam
International Centre for Theoretical Physics**



1867-63

College of Soil Physics

22 October - 9 November, 2007

Hydrological approach to soil and water conservation 6

Ildefonso Pla Sentis
*University of Lleida
Spain*



HYDROLOGICAL APPROACH TO SOIL AND WATER CONSERVATION

by

Ildefonso Pla Sentís

Dept. of Soils and Environmental Sciences

University of Lleida

Av. Alcalde Rovira Roure 191

E-25198 Lleida (Spain)

ipla@macs.udl.cat

Water, that is often the main limiting factor of plant growth, is also the main factor directly or indirectly responsible for soil and land degradation processes

The soil moisture regime, determined by the changes in soil water content with time, is the main single factor conditioning plant growth and crop production

The processes of soil and water degradation, leading to desertification, are strongly linked to unfavorable changes in the hydrological processes responsible for the soil water balance and for the soil moisture regime

These are affected by the climate conditions and variations, and by the changes in the use and management of soil and water resources

Soil quality paradigm?

Soil quality assessments of degradation have been using in many cases mostly subjective perceptions and soil quality indices, scored from empirical judgements, generally narrow in scope and with a taxonomic bias, which do not allow to relate the evaluation to the overall sustainability of alternate land use systems (production, control of environmental impacts, etc).

This would be only possible if they were based on clear and objective hydrological principles and quantitative measurements or estimations of hydrological parameters, aimed at problem solving.

The evaluation of soil and water degradation processes must allow to:

- design sustainable and productive land use and management strategies, which guarantee protection of the environment,

- previewing the effects of different combinations of climate, slope and management, including extraordinary events with low return period.

That requires to change the present mostly empirical subjective and qualitative evaluations, by quantitative evaluations based on hydrological processes

The evaluations must take into consideration that soil degradation not only causes problems in-site, but it may cause serious problems off-site.

AN HYDROLOGICAL APPROACH DOES
FACILITATE A MORE INTEGRAL
EVALUATION AT BOTH LEVELS

The main objective must be to evaluate such hydrological processes, and to select and develop methodologies and techniques to correct or to control them under different conditions of soils, topography and climate.

This is required for suppressing or alleviating the negative effects of soil and water degradation on sustainable agricultural production, on the supply of water in adequate quantity and quality for the different potential uses, and on catastrophic events such as flooding, sedimentation, landslides, etc

Although the close interaction between the conservation of the soil and water resources is increasingly being accepted, still in most of the cases they are evaluated separately, and consequently the prediction and prevention of the effects derived from their degradation are inadequate in many situations.

This will become more important under the previewed effects of global climatic changes, which would mainly affect hydrological processes in the land surface.

Global climate change prediction, although still rather uncertain, will increase rainfall in some regions, while others might become drier, in a rather uneven spatial and time distribution.

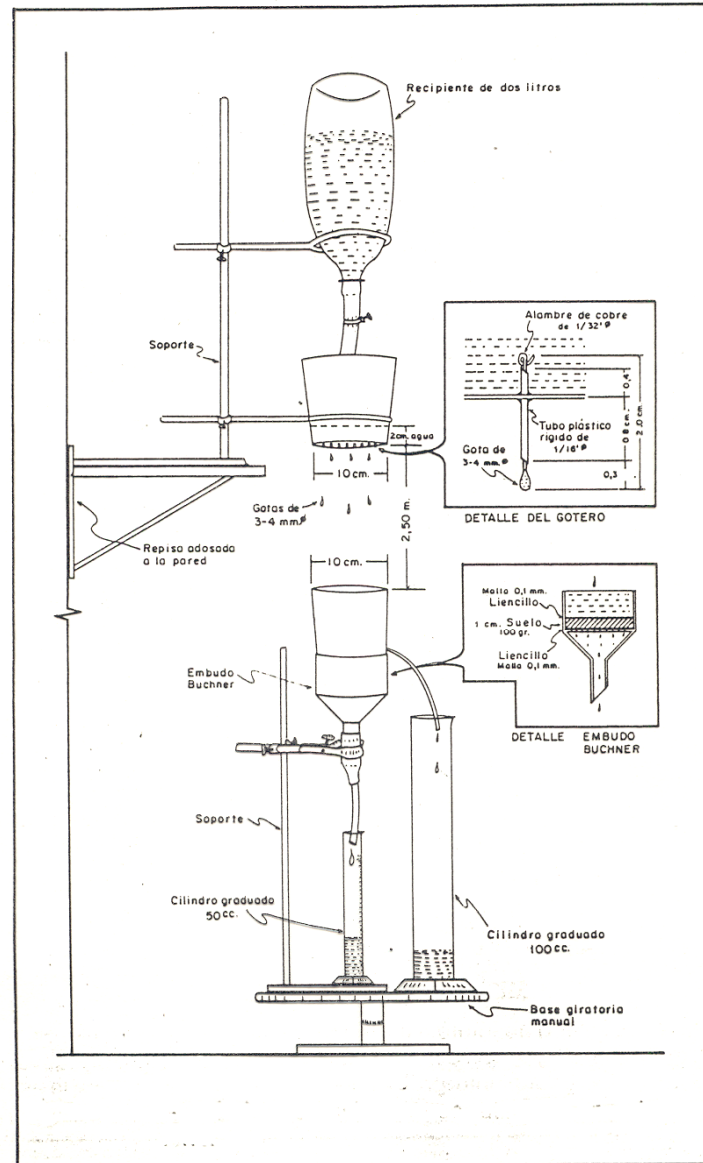
This may contribute to accelerate some land degradation processes leading to larger runoff and erosion, and to increased risks of floodings, landslides, mass movements and mud-flows in tropical regions, and to higher risks of crop production in subtropical and temperate regions.

But in any case, land use changes, including deforestations, and other human activities leading to soil degradation processes may affect more the soil hydrological processes and their effects on land degradation, than the previewed global climatic changes, or may increase the influence of these changes.

The methods and techniques applicable for predicting soil hydrological behavior under field conditions should allow simple and direct measurements, based on comprehensive physical relations, and should take into consideration the dynamic aspects of the soil hydrological properties, highly dependent on soil structure).

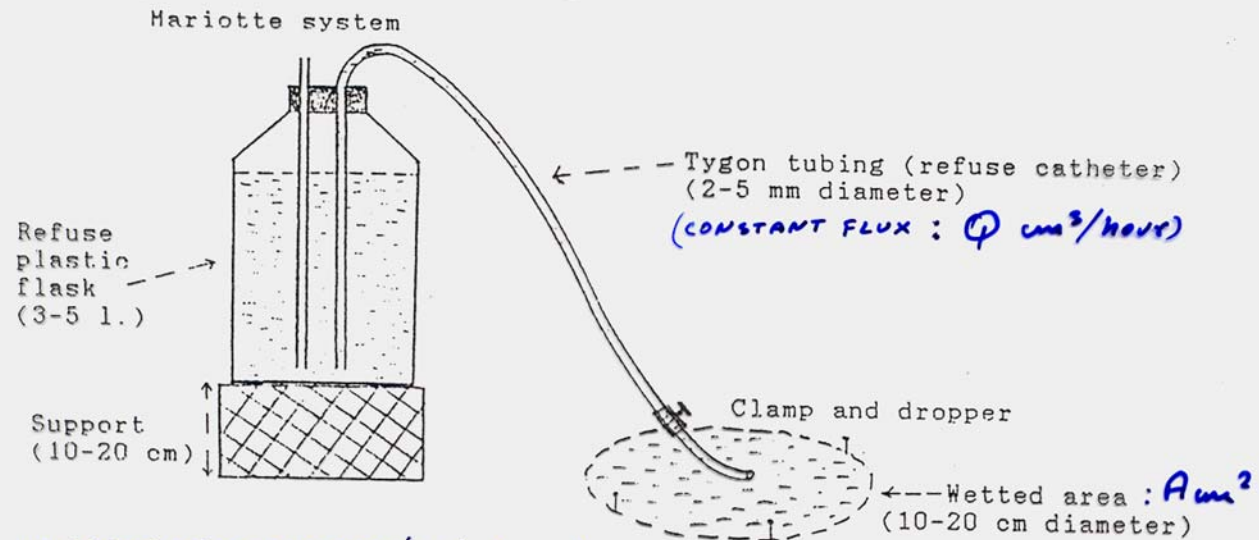
The objective has to be obtain approximations acceptable within the limitations of the used methodologies, which can provide practical guidelines for field situations.

Figure 2b



A SIMPLE LABORATORY EQUIPMENT FOR MEASURING THE SEALING SUSCEPTIBILITY OF SURFACE SOILS ("SEALING INDEX") CONSISTING OF A RAINFALL SIMULATOR AND A DEVICE FOR MEASURING THE PERCOLATION OF WATER THROUGH A LAYER OF SOIL AGGREGATES WITH OR WITHOUT RAINDROP IMPACT AND PROTECTIVE COVER.

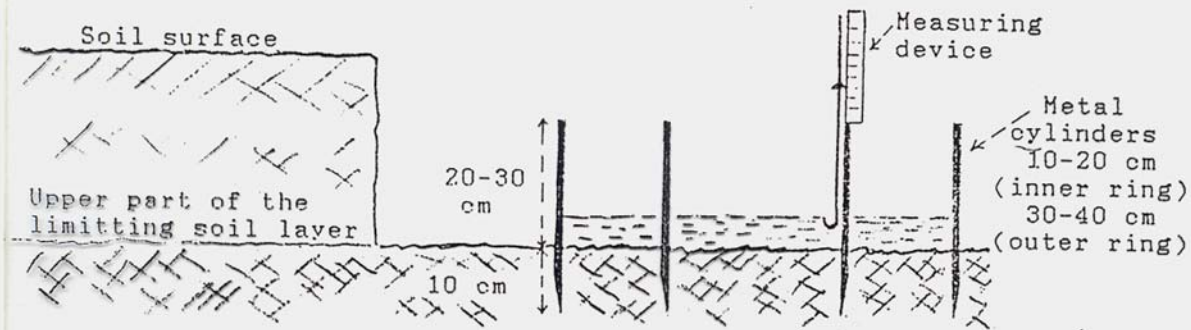
Figure 4a



VELOCIDAD DE INFILTRACION : $i \text{ (mm/hour)} = 10Q/A$
(INFILTRATION RATE)

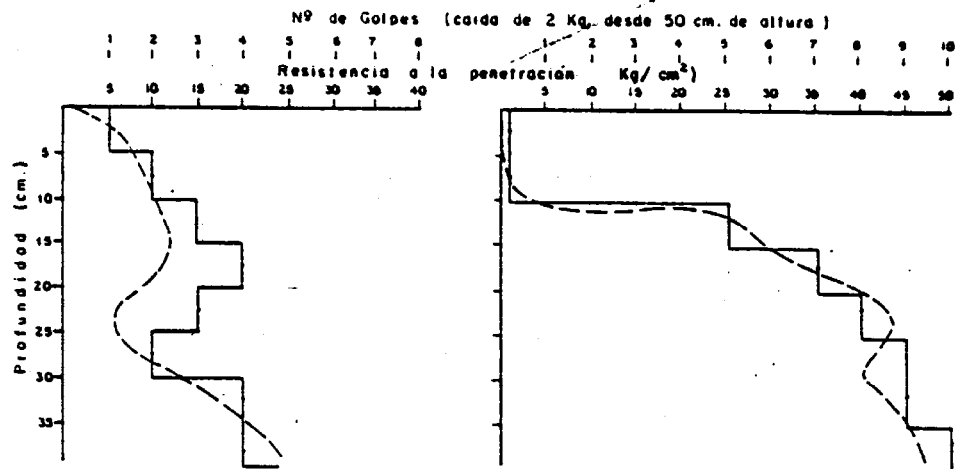
DEVICE FOR FIELD MEASUREMENT OF INFILTRATION IN A SEALED SOIL

Figure 4b



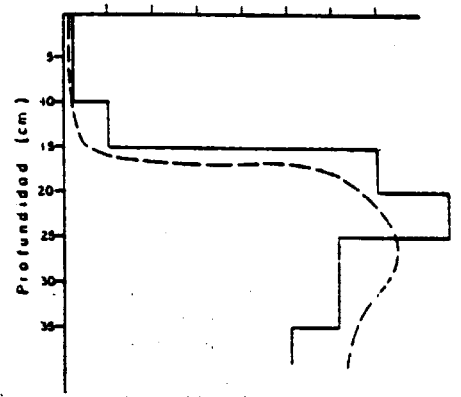
DEVICE FOR FIELD MEASUREMENT OF SATURATED HYDRAULIC CONDUCTIVITY OF THE LIMITING LAYER



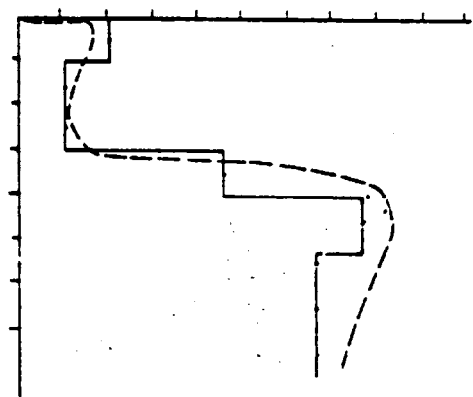


Suelo franco limoso consolidado y estratificado.
 Humedad cerca de CC. en todo el perfil

Suelo franco arcilloso, recién rastreado a 0 cm. y consolidado a mayores profundidades.
 Humedad por debajo de CC. en todo el perfil



Suelo franco limoso recién arado y rastreado con capa compactada de 15 a 25 cm -
 Humedad por debajo de CC.



Suelo franco arcillo limoso, con costra superficial seca, suelo rastreado por debajo y capa compacta de 15-25 cm.
 Humedad por debajo de CC.


--- Penetrógrafo

— Penetrometro de impacto, Mod. Piana con lecturas cada 5 cm.

There are urgently required new methods and technologies for the effective evaluation of the soil physical properties required to simulate ever increasing complex systems at field level, and to improve the present methodologies of soil and water sampling.

Field scale variation of physical properties needs to be understood. The spatial variability of processes tends to differ from the spatial variability of physical properties




































Pla, I.1981.Simuladores de lluvia para el estudio de relaciones suelo-agua bajo agricultura de secano en los trópicos. Rev. Fac. Agron. XII(1-2):81-93.Maracay (Venezuela)

Pla, I.1983.Metodología para la caracterización física con fines de diagnóstico de problemas de manejo y conservación de suelos en condiciones tropicales. Publ. Rev. Fac. Agron. Alcance #32.Maracay(Venezuela).90p.

Pla, I. 1986.A routine laboratory index to predict the effects of soil sealing on soil and water conservation. En "Assesment of Soil Surface Sealing and Crusting". (F.Callebout et al,ed).154-162.State Univ. of Ghent.Gante (Bélgica) (ISBN 90-9001289-3

Pla, I. 1990. Methodological problems to evaluate soil physical degradation. En "Trans. 14th Int. Congress of Soil Sci.Soc". I:95-100.Kyoto (Japón)

Nacci, S. e I. Pla. 1991. Técnicas y equipos desarrollados en el país para evaluar propiedades físicas de los suelos. FONAIAP.Serie B. #17. Maracay (Venezuela). 40p.

Nacci, S. e I. Pla.1992. Estudios de la resistencia a la penetración de los suelos con equipos de penetrometría desarrollados en el país. Agronomía Tropical.42 (1-2).115-132

Pla, I. y S. Nacci. 2001.Impacts of mechanization on surface erosion and mass movements in vineyards of the Anoia- Alt Penedés.Area(Catalonia, Spain) En: "Sustaining the Global Farm". (D.E.Scott et al , ed).812-816.Purdue Univ.-USDA, ARS. West Lafayette, In.(USA)

Nacci, S., C. Ramos e I, Pla. 2002 .Dynamics of the soil physical properties in vineyards highly mechanized of the Anoia- Alt Penedes. Region. (Catalunya, Spain). En: "Man and Soil at the Third Millenium". (J.L.Rubio et al ,ed). II:1615-1624. Geoforma Ed. Logroño.(España).

The simple field techniques must be preferred, because of operational considerations, and because they are more able to be adapted to the required sample volume and spatial variation - there are possible more replicate measurements- of soil hydraulic properties under field conditions.

Although modern indirect techniques like remote sensing, computerized data processing, GIS and simulation models may help in the required evaluations, they will always require of actualized and accurate direct measurements or estimations of soil hydraulic parameters.

The increased requirements of more quantitative results in probabilities and risks of soil degradation and its influence on crop production and environmental damage, may be partially satisfied with the use of modeling, where the large number of important variables involved in the degradation processes, and their interactions, may be integrated.

Direct measurements of runoff and soil loss in the traditional erosion field plots, is a slow and costly process, due to the high variability of climate and soils in time and space, which makes it not practical in places where the resources are scarce and there are required short term solutions.

The presently used empirical models must be replaced with process based event models, which require a better understanding of changing hydrological properties as influenced by soil management, cropping sequences, vegetation, and climate.

Simulation models based on hydrological processes may be very helpful to integrate and to convert the measured or estimated soil, climate, plant and management parameters into predicted soil water balances and soil moisture regimes for each particular combination of them, actual or previewed.

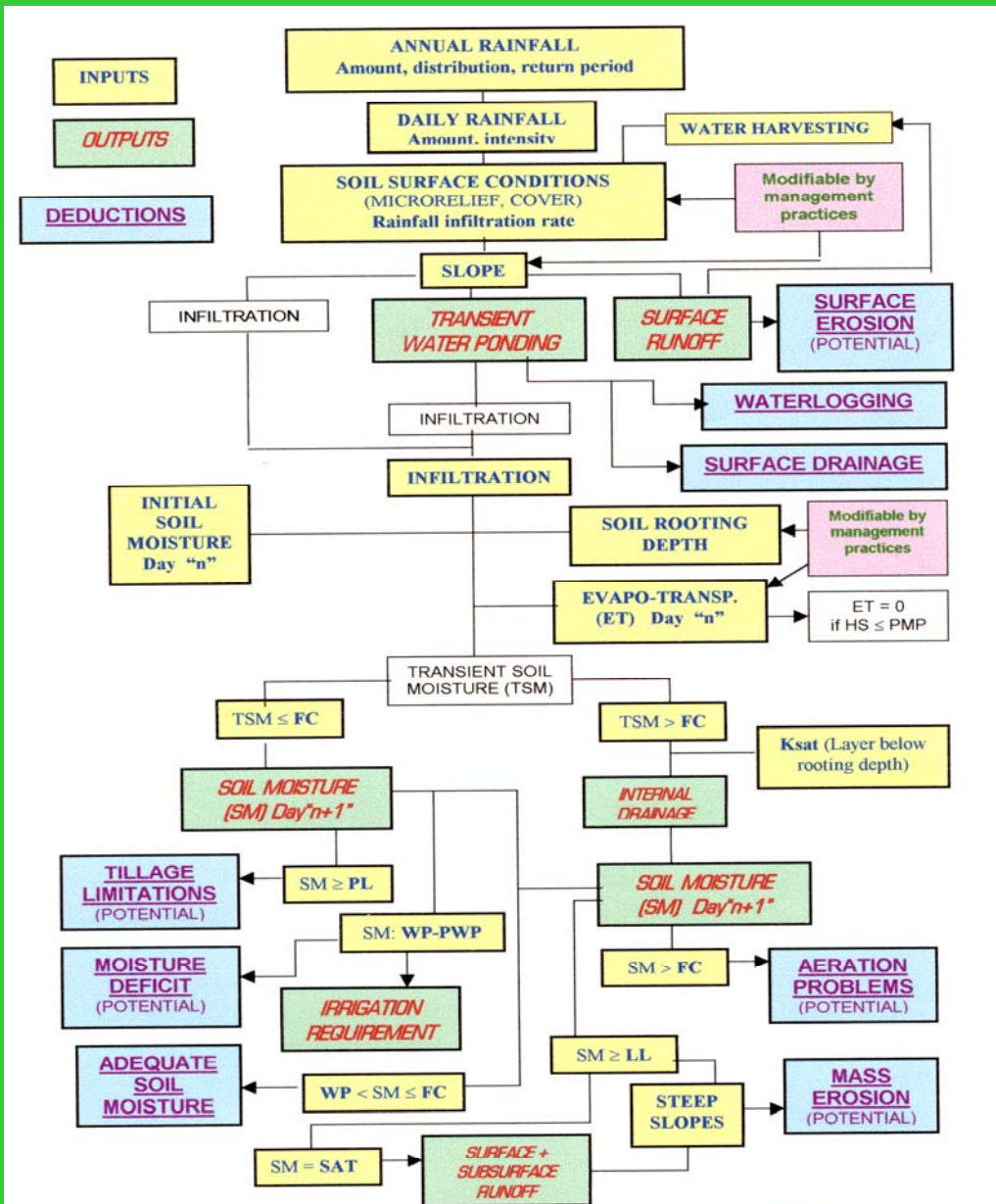
These models may be very simple, or they can be extremely complex.

Simulation errors derived from estimation errors in soil properties and the sampling costs are generally lower when simple models are used for predicting water balance in space.

Additionally, simpler models require fewer input data, and therefore they allow larger samples and sampling densities for a given field measurement.

They may be used to predict the soil moisture regime, including waterlogging, rainfall losses by surface runoff, and surface and internal drainage, under different conditions of soils, topography, climate, vegetation, crops and management.

The predictions may be used to identify the more probable degradation processes, and for the selection of the best alternatives, with more probabilities of success, of soil and water conservation practices for each combination of soils, climate and topography.



(Ksat: Saturated hydraulic conductivity; FC: Field Capacity; WP: Water retention at 0,15 Mpa; PWP: Water retention at 1,5 Mpa; PL: Plastic limit; LL: Liquid limit; SAT: Saturation)

Figure 1. Flow diagram of a conceptual simulation model, based on hydrological processes, to predict the soil moisture regime and to assess the potential soil degradation processes (adapted from : Pla, 1997)


Model "SOMORE" (Pla, 1997)

The simulation model **SOMORE** simulates the evolution of the soil water balance and regime in the soil

The predictions may be used to identify the more probable soil degradation processes, and for the selection of the best alternatives of soil and water conservation practices for each combination of soils, climate and topography

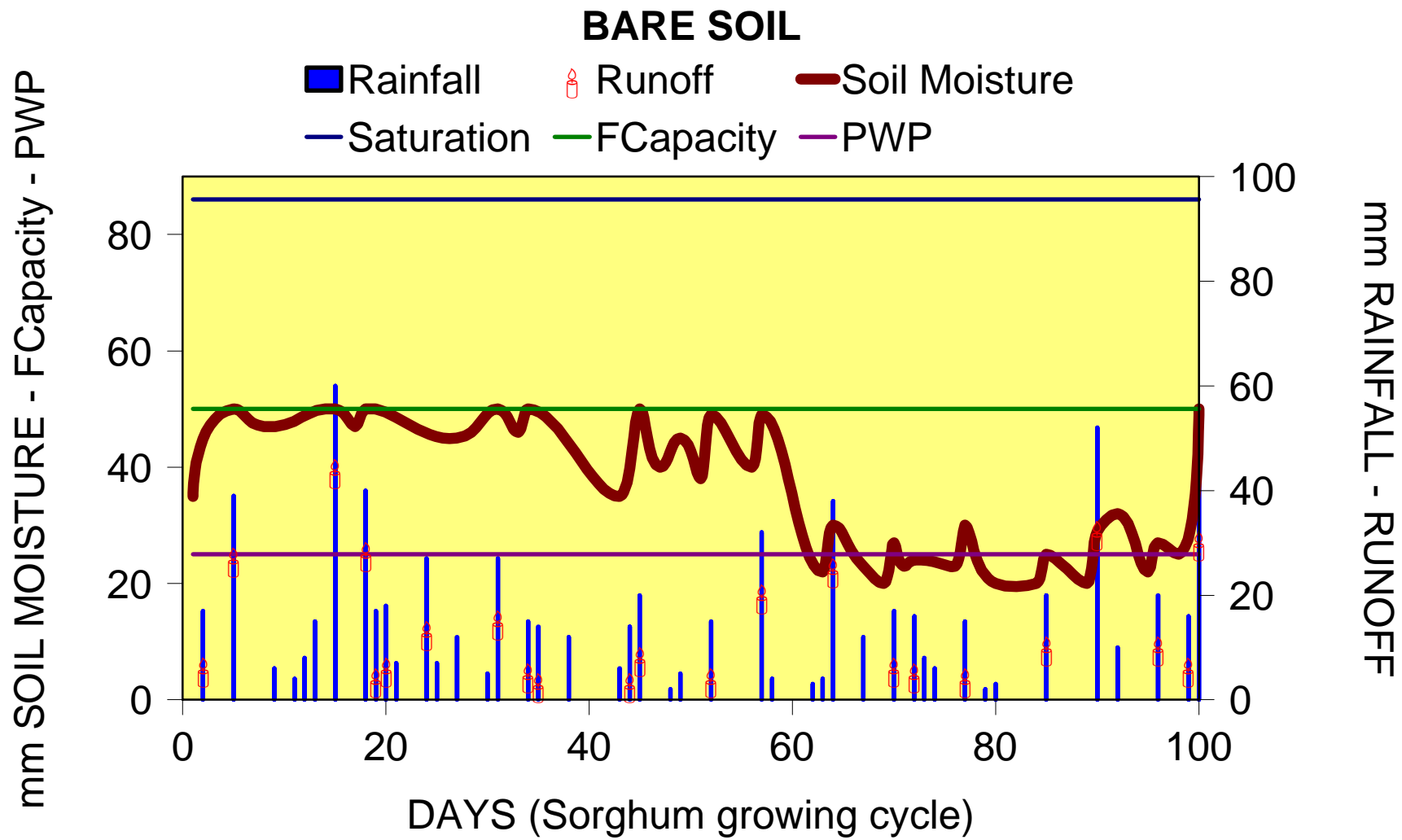
The main output of the model is the **soil moisture regime** at root depth, and the water losses by runoff and internal drainage

*The predicted **soil moisture regime** may be interpreted in relation to problems of **drought**, at different times and growth stages of **natural vegetation and crops***









SOIL WITH MULCH COVER

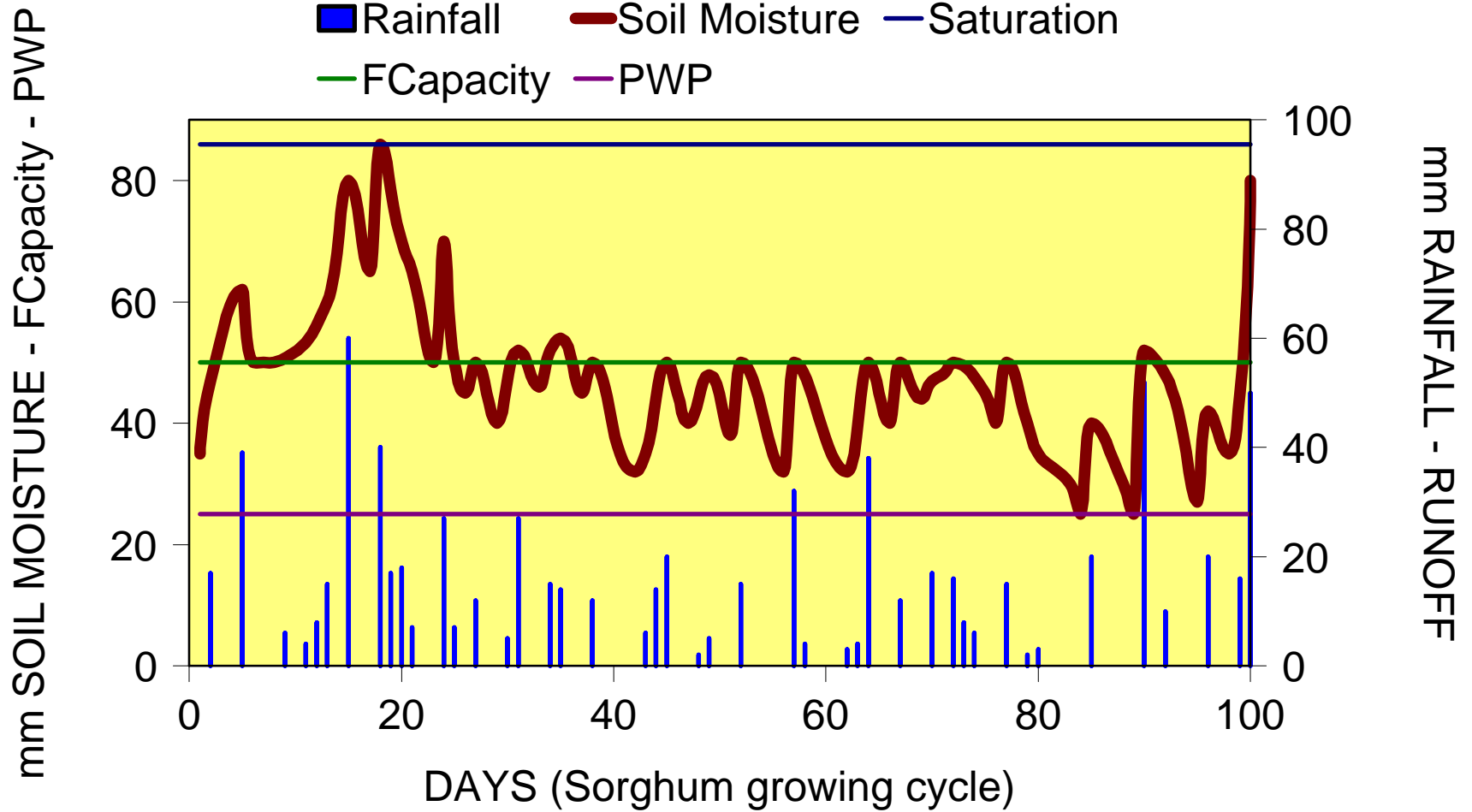
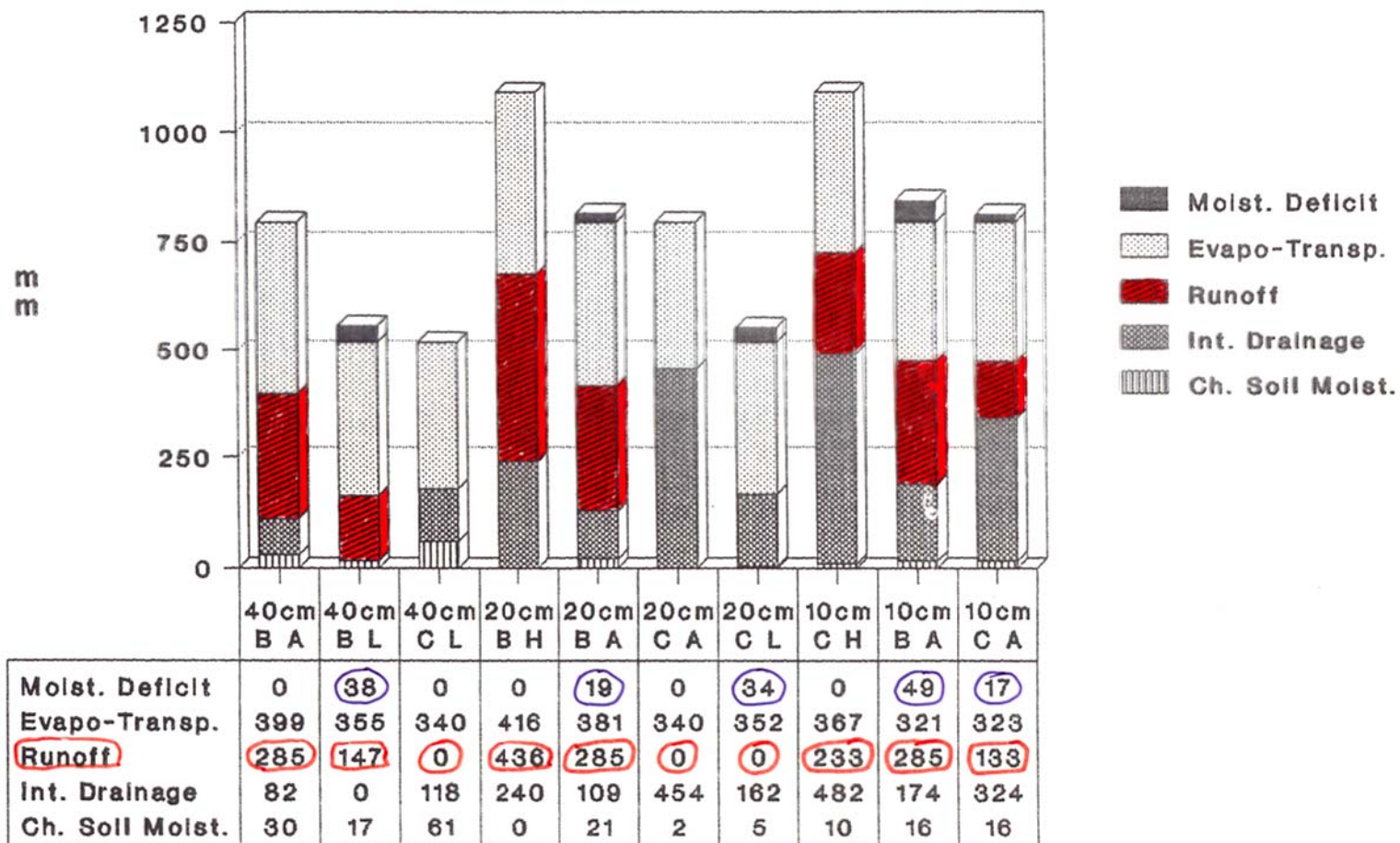


Fig.4.- Water Balance(Sand-Loam LIXISOL)

Sorghum grow. period/10-40cm Root Depth

B=Bare;C=Cover/Rain:H=High;A=Aver.;L=Low

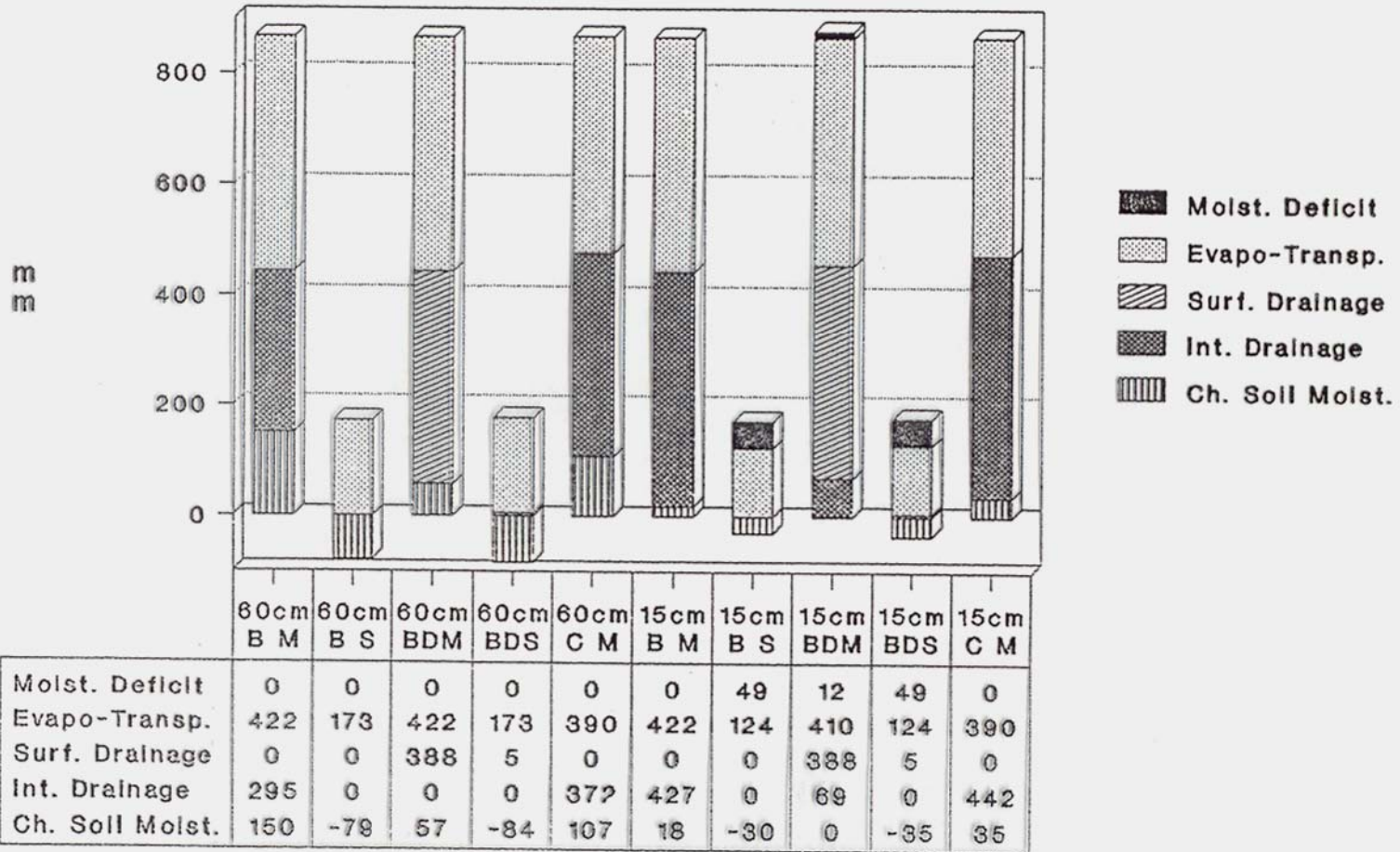




Water Balance (Silty Loam CAMBISOL)

(Corn (M)-Sesame (S) growing periods)

Rain: Average / B=Bare; C=Cover; D=Drainage









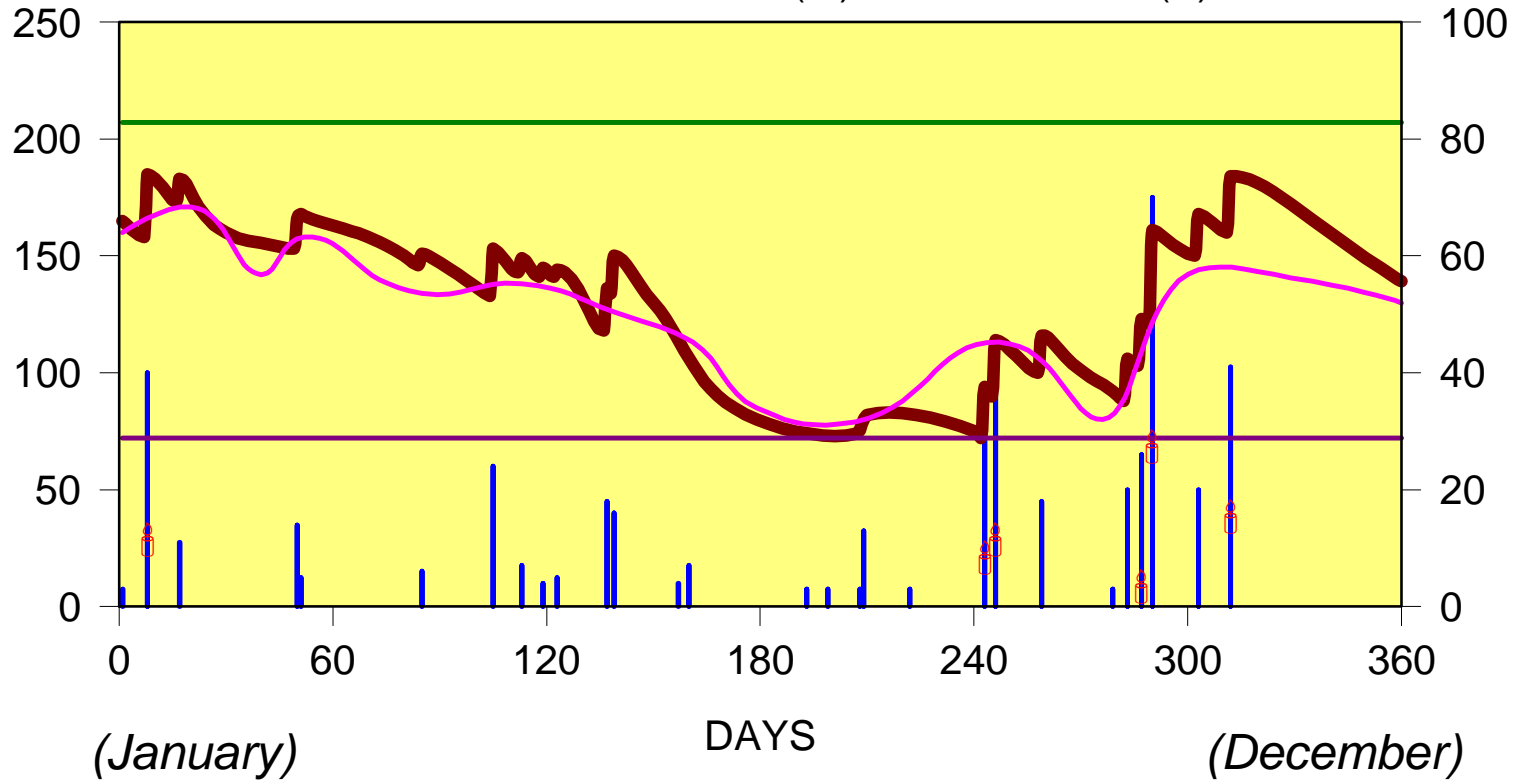
PENEDÉS



ORIGINAL SOIL (1999)

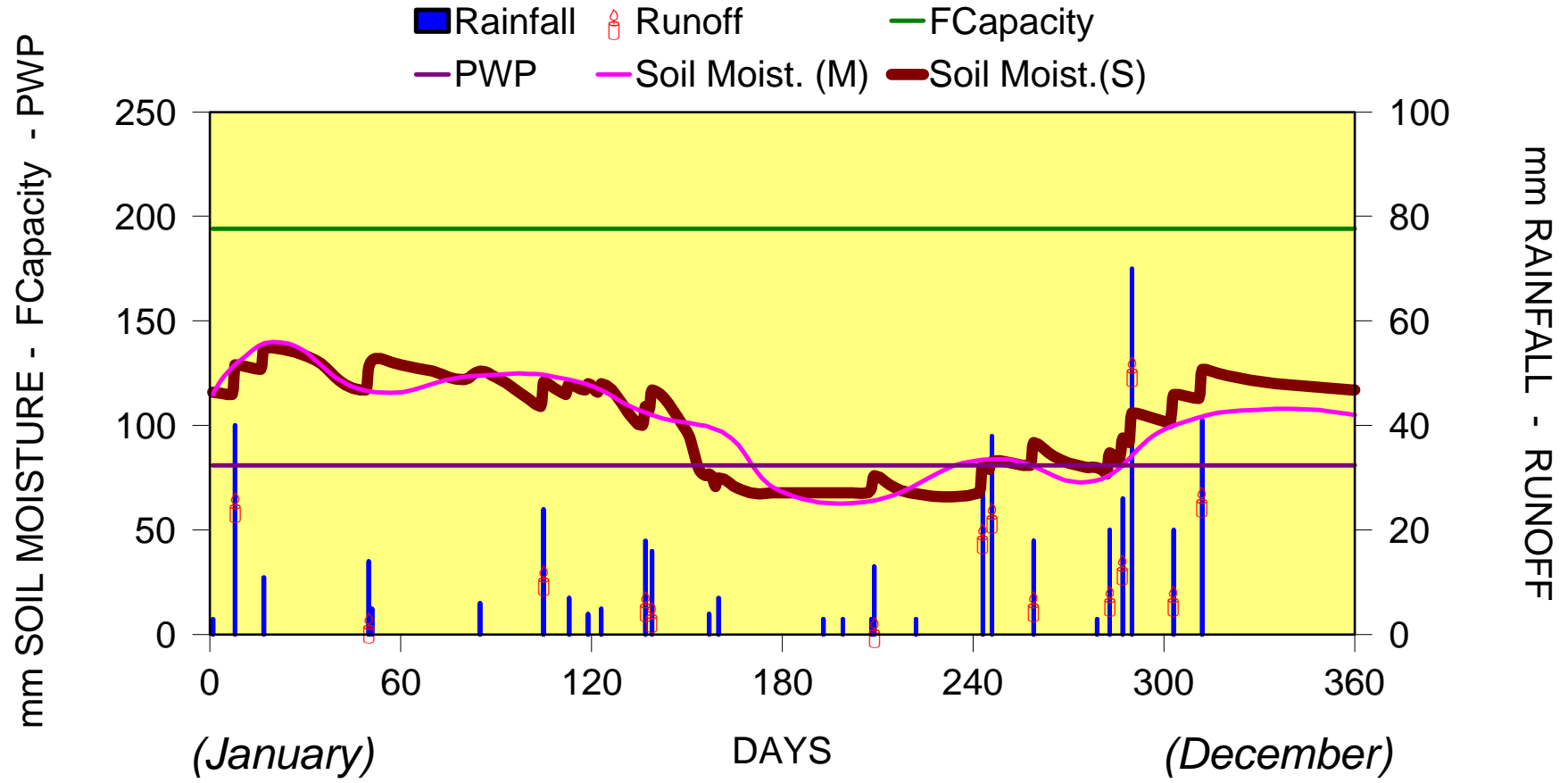
- Rainfall
- Runoff
- FCapacity
- PWP
- Soil Moisture(M)
- Soil Moisture(S)

mm SOIL MOISTURE - FCapacity - PWP



mm RAINFALL - RUNOFF

DISTURBED SOIL (1999)













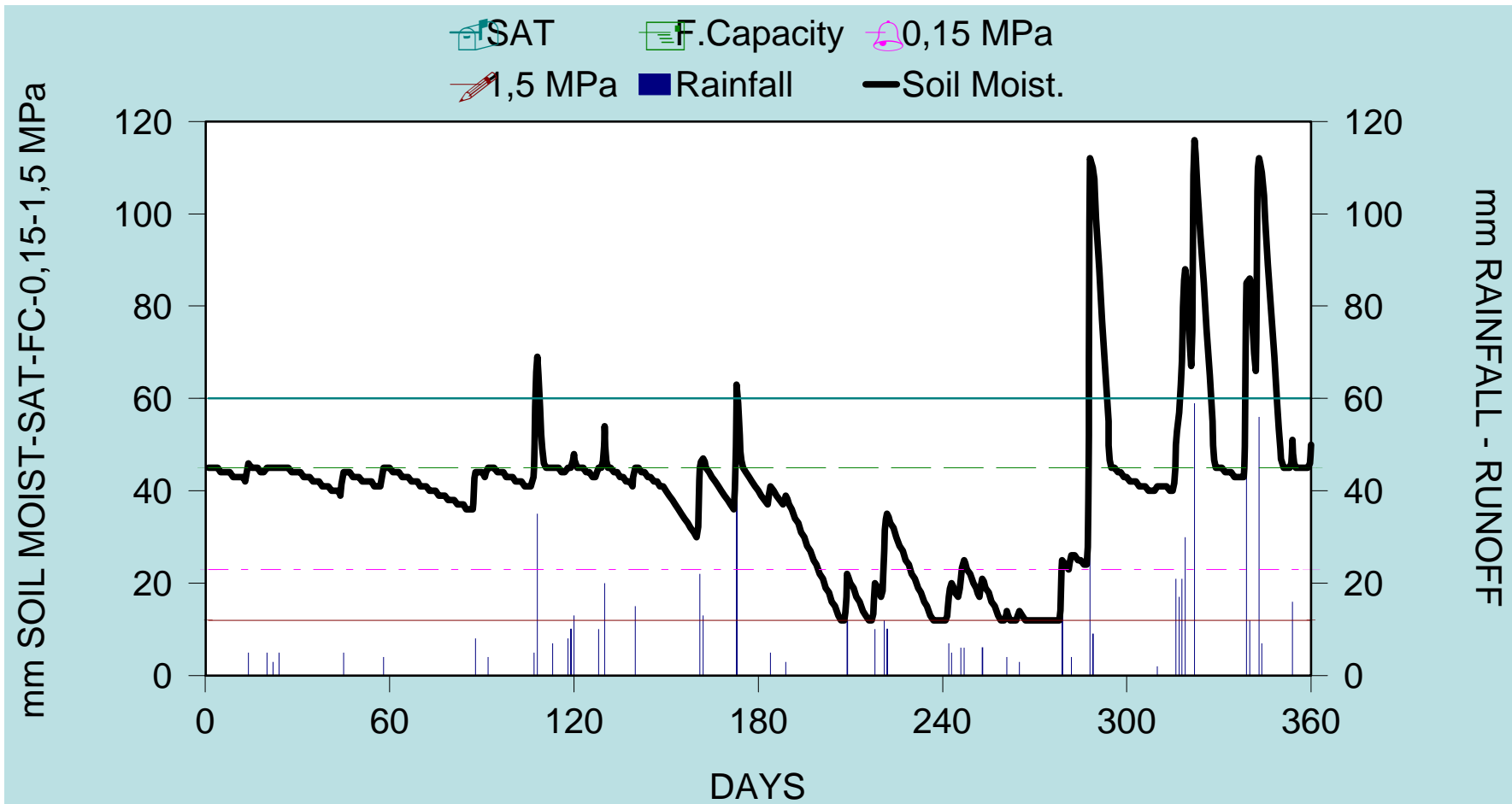


Figure 3.- Soil moisture regime in the terraces of a vineyard (Anoia-Alt Penedés) during the year 1996 (Rain above average: 760 mm. Return Period: 5 years). Compacted layer (K_{sat} : 0,4 mm/h) at 15 cm depth. No surface sealing (Minimum water intake rate: 20 mm/h)







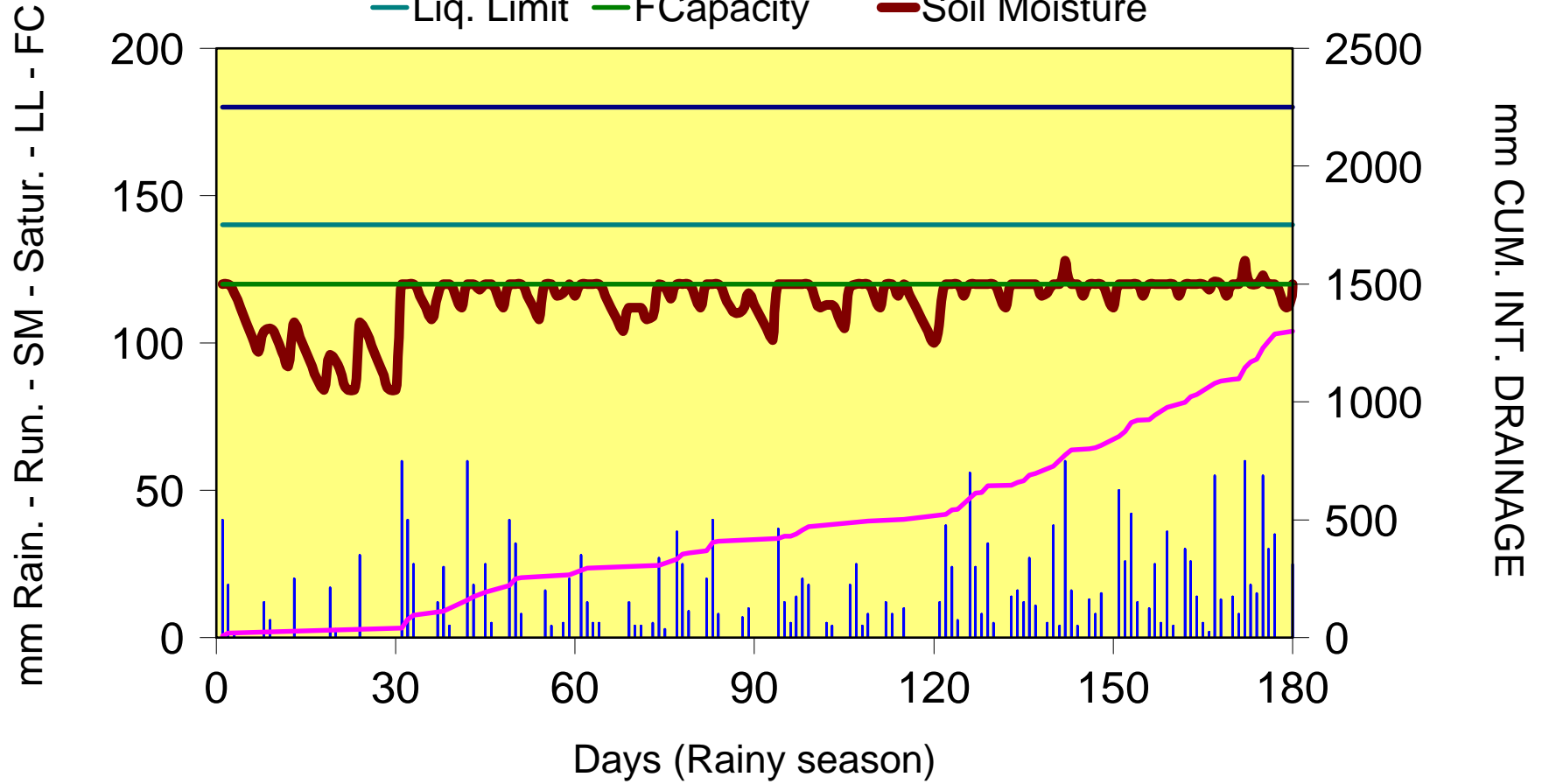






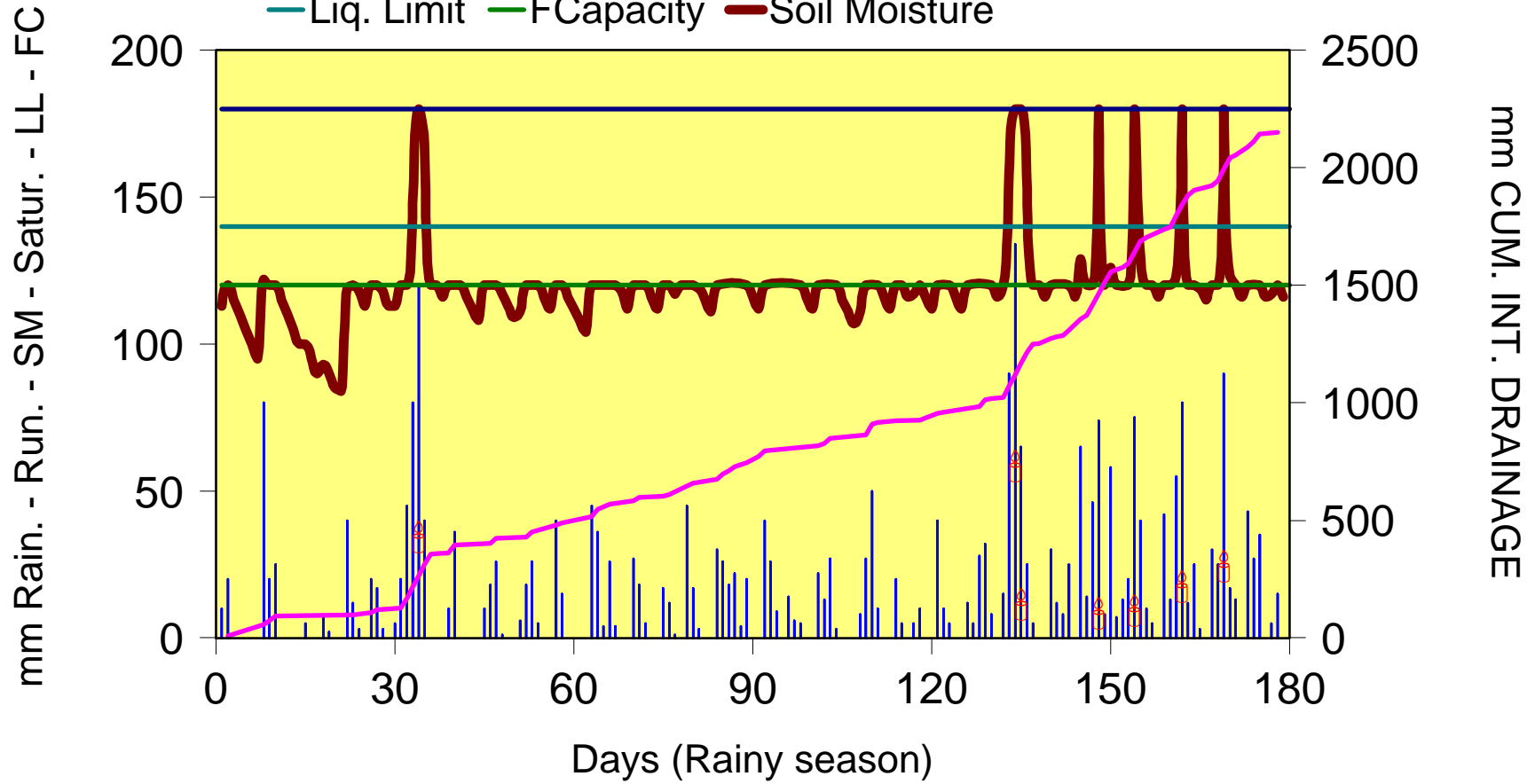
AVERAGE RAINFALL YEAR

■ Rainfall — Int. Drainage — Saturation
— Liq. Limit — FCapacity — Soil Moisture



HIGH RAINFALL YEAR

- Rainfall
- Runoff
- Int. Drainage
- Saturation
- Liq. Limit
- FCapacity
- Soil Moisture











PRIORAT

Image © 2005 DigitalGlobe

© 2005

Pointer 41°12'05.24" N 0°52'07.52" E elev 1563 ft Streaming ||||| 100%Eye alt

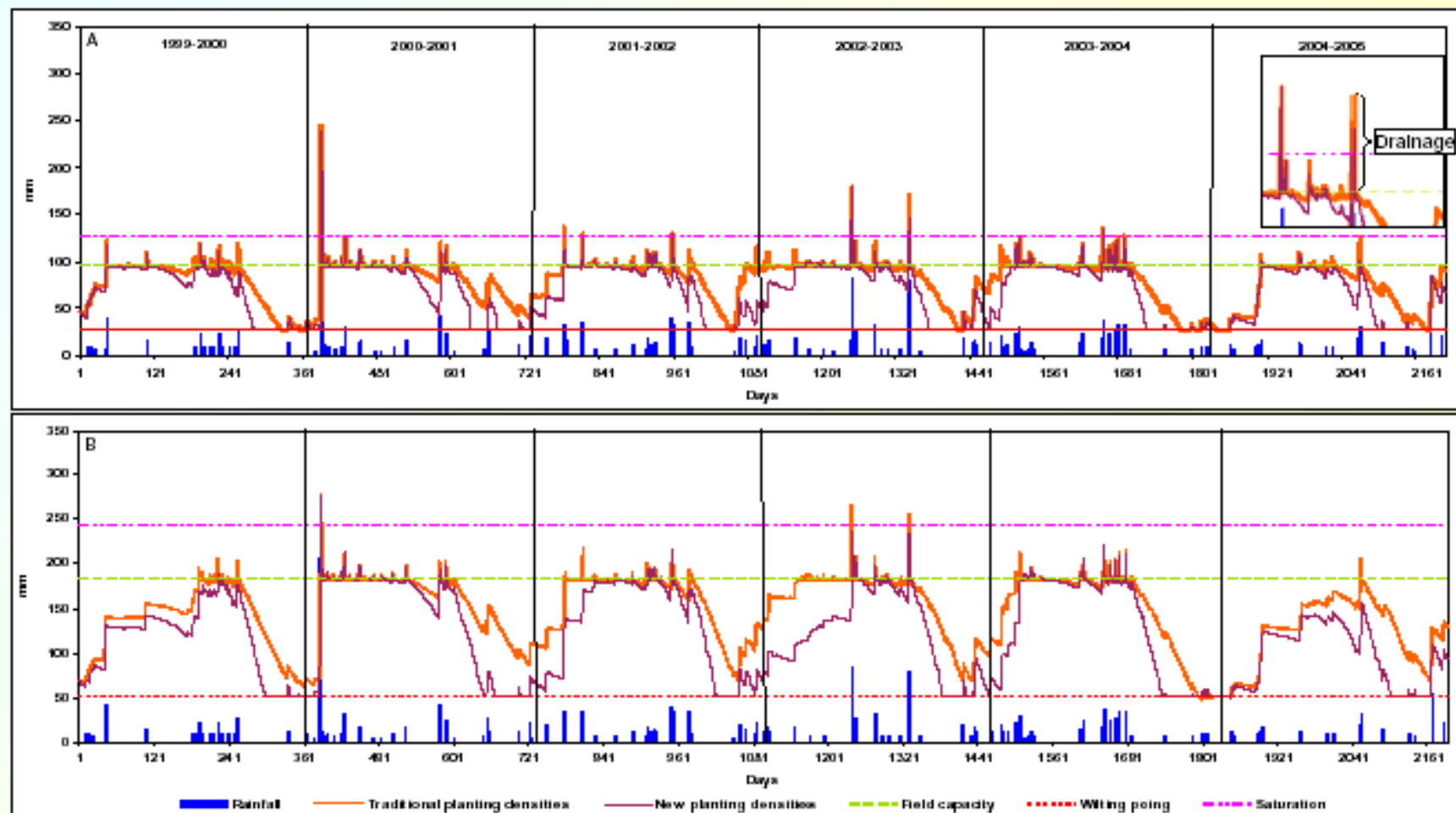


Figure 3. Simulated soil moisture regime in six (1999-2005) consecutive agricultural years (starting in October and finishing in September) with different plantation densities and different effective rooting depths. (A: 60 cm rooting depth; B: 80 cm rooting depth).



PENEDÉS





PRIORAT





Such changes have mainly affected the soil moisture regime which especially under Mediterranean climate is the main factor determining the quantity and quality of grape production



PENEDÉS





PRIORAT





**COSTERS
DEL SEGRE**



The objective of this research has been:

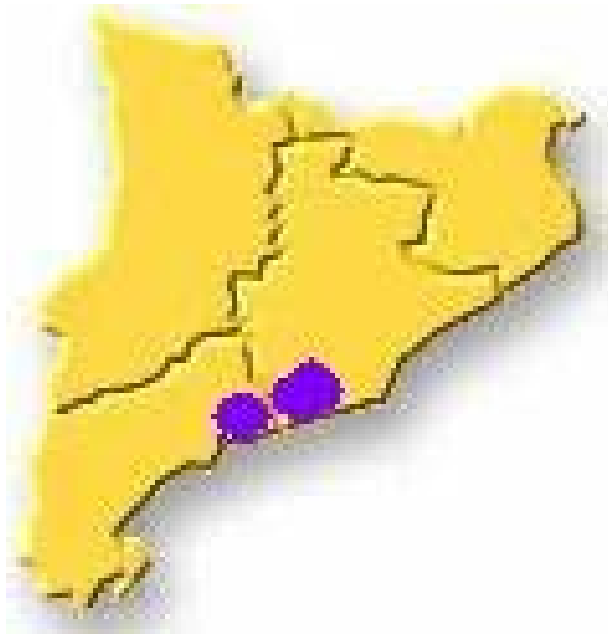
-to study the effects on the soil moisture regime of the soils of the changes in land and crop management in three of the main regions

Alt Penedés (Barcelona)

Priorat (Tarragona)

Costers del Segre (Lleida)

with vineyards dedicated to the production of high quality wines and cava in Catalonia



PENEDÉS



CHARDONAY



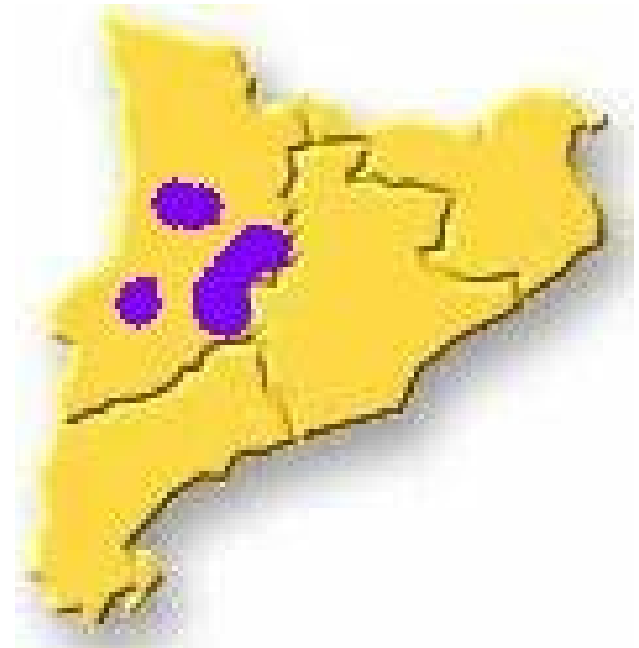
PRIORAT



CARIÑENA



GARNACHA NEGRA



COSTERS DEL SEGRE




CHARDONAY



TEMPRANILLO





PENEDÉS



PRIORAT



COSTERS DEL SEGRE



The main changes in land management in those three regions include:

-levelling and use of green cover in rainfed vineyards of the Alt Penedés

-terracing and tillage in rainfed vineyards (occasionally with a limited complementary irrigation) of the Priorat

-complementary irrigation and use of green covers in the Costers del Segre



PENEDÉS





PRIORAT



2005/06/02



PRIORAT

Steep slopes

No tillage. Flat stone pavement

40
70
cm

Rain drops

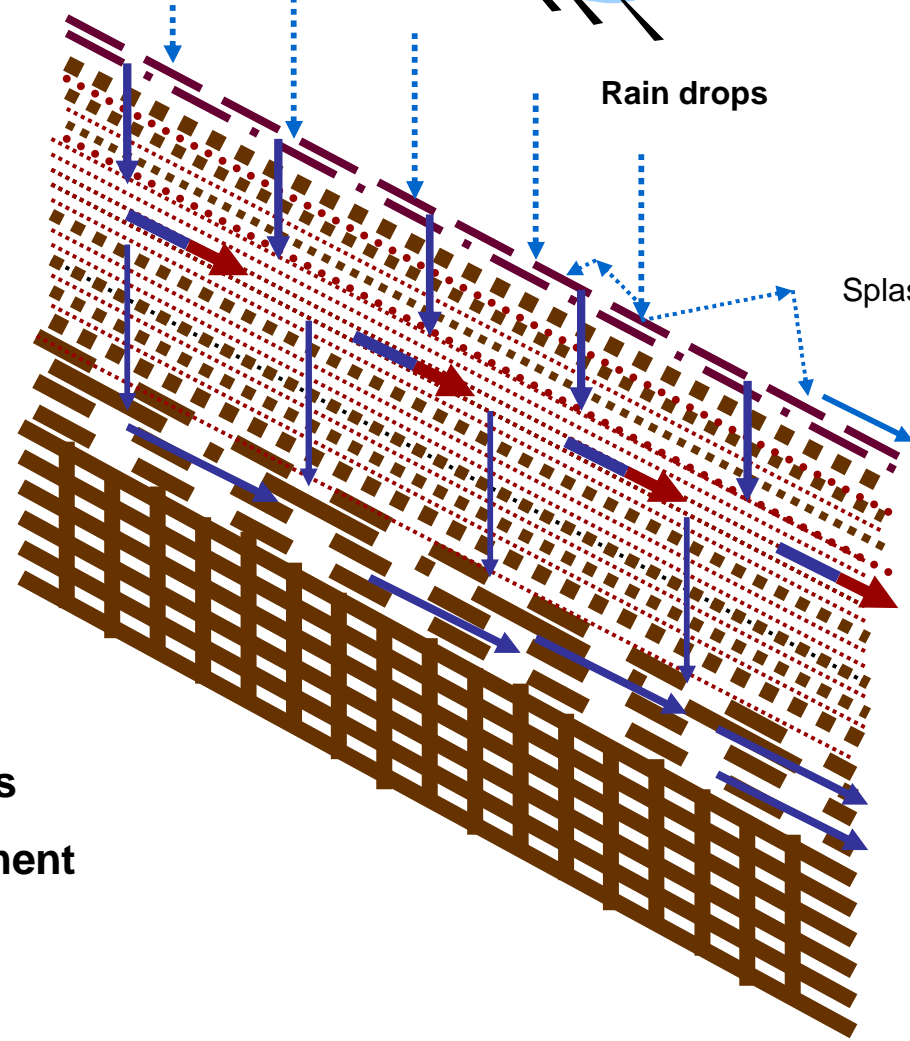
Splash

Runoff (Clean water)

Subsurface flow
and erosion

Internal
Drainage
(Seepage)

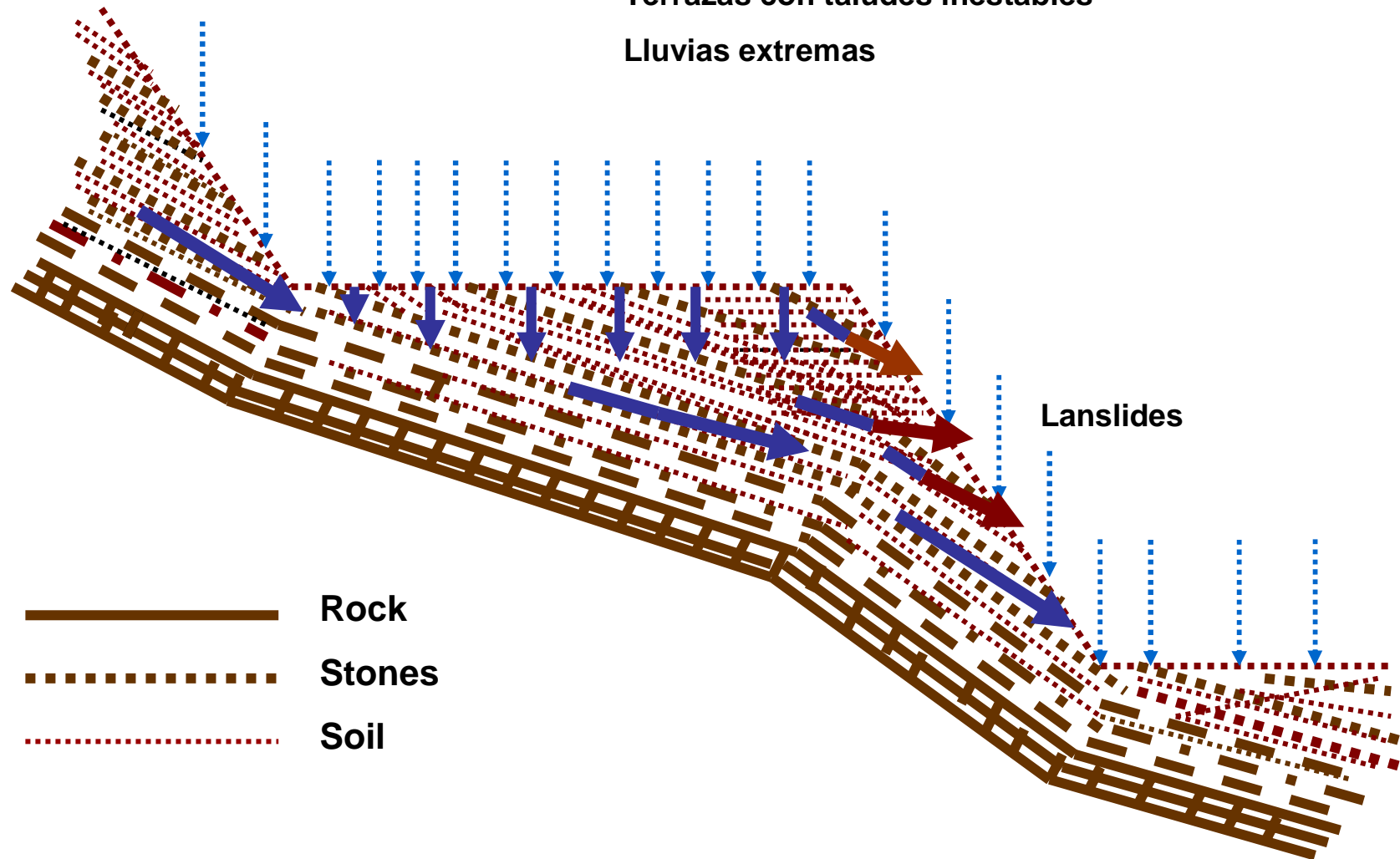
- Rock
- Stones
- Pavement
- Clay



PRIORAT

Terrazas con taludes inestables

Lluvias extremas





**COSTERS
DEL SEGRE**

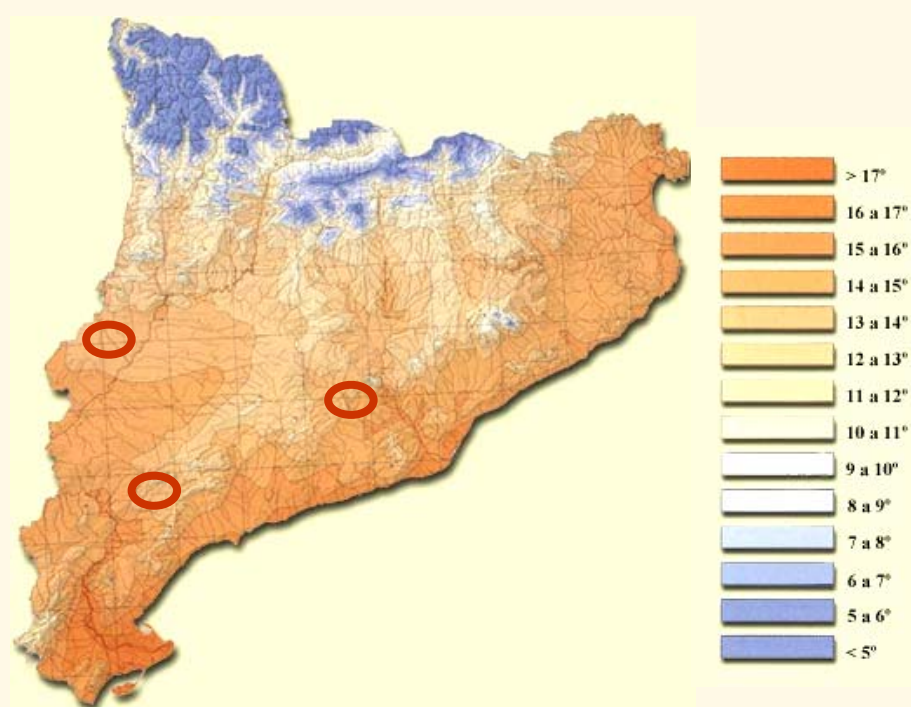
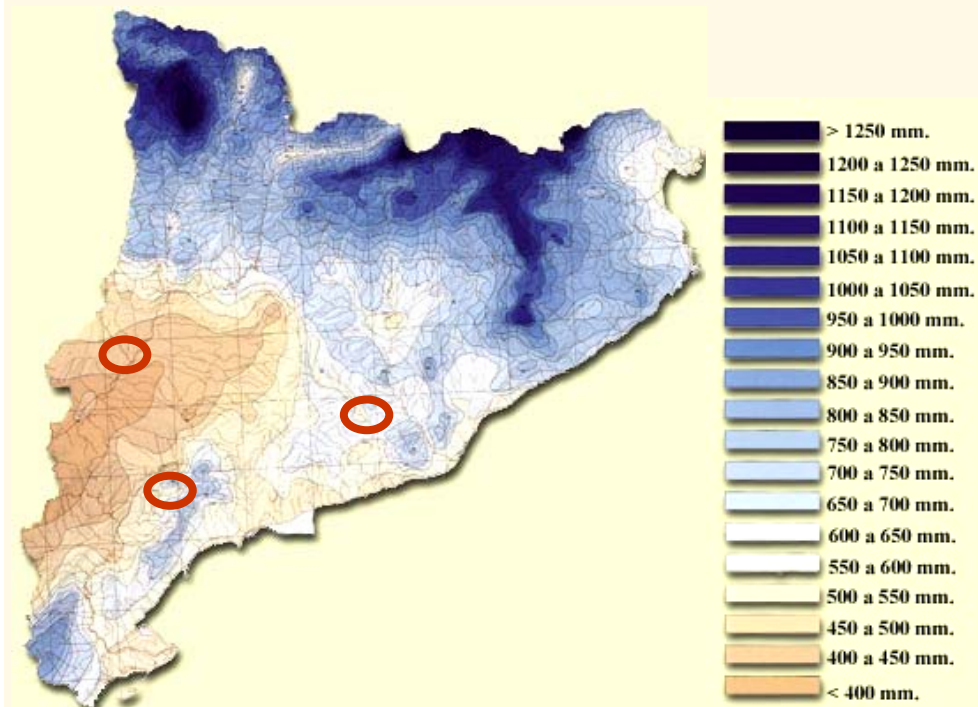
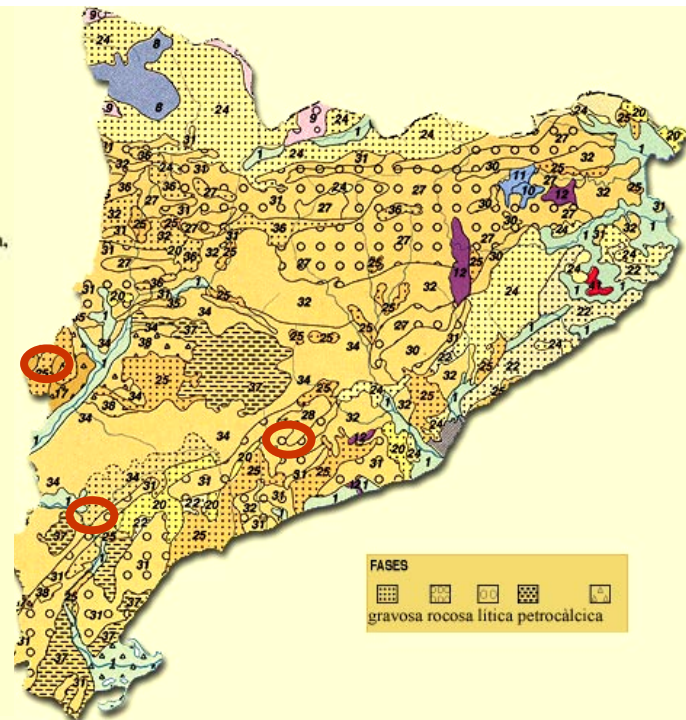
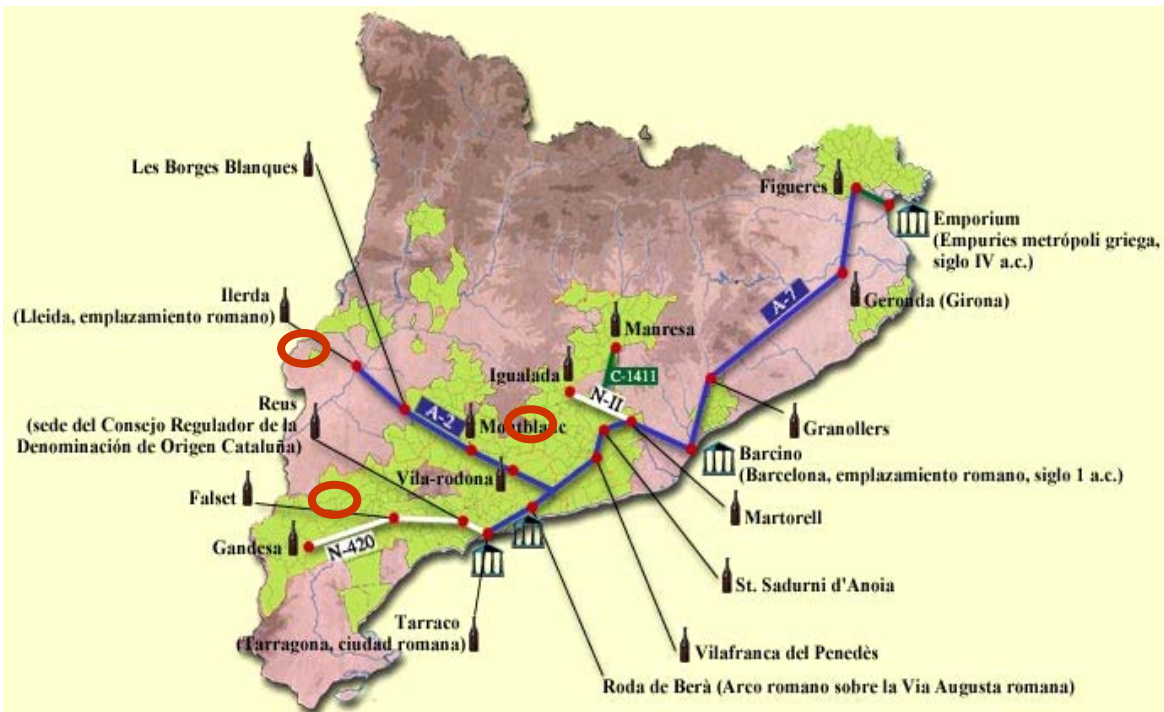


The climate in the three regions is **Mediterranean semiarid**, with average annual rainfall of:

-500 to 600 mm in the Alt Penedés and Priorat regions

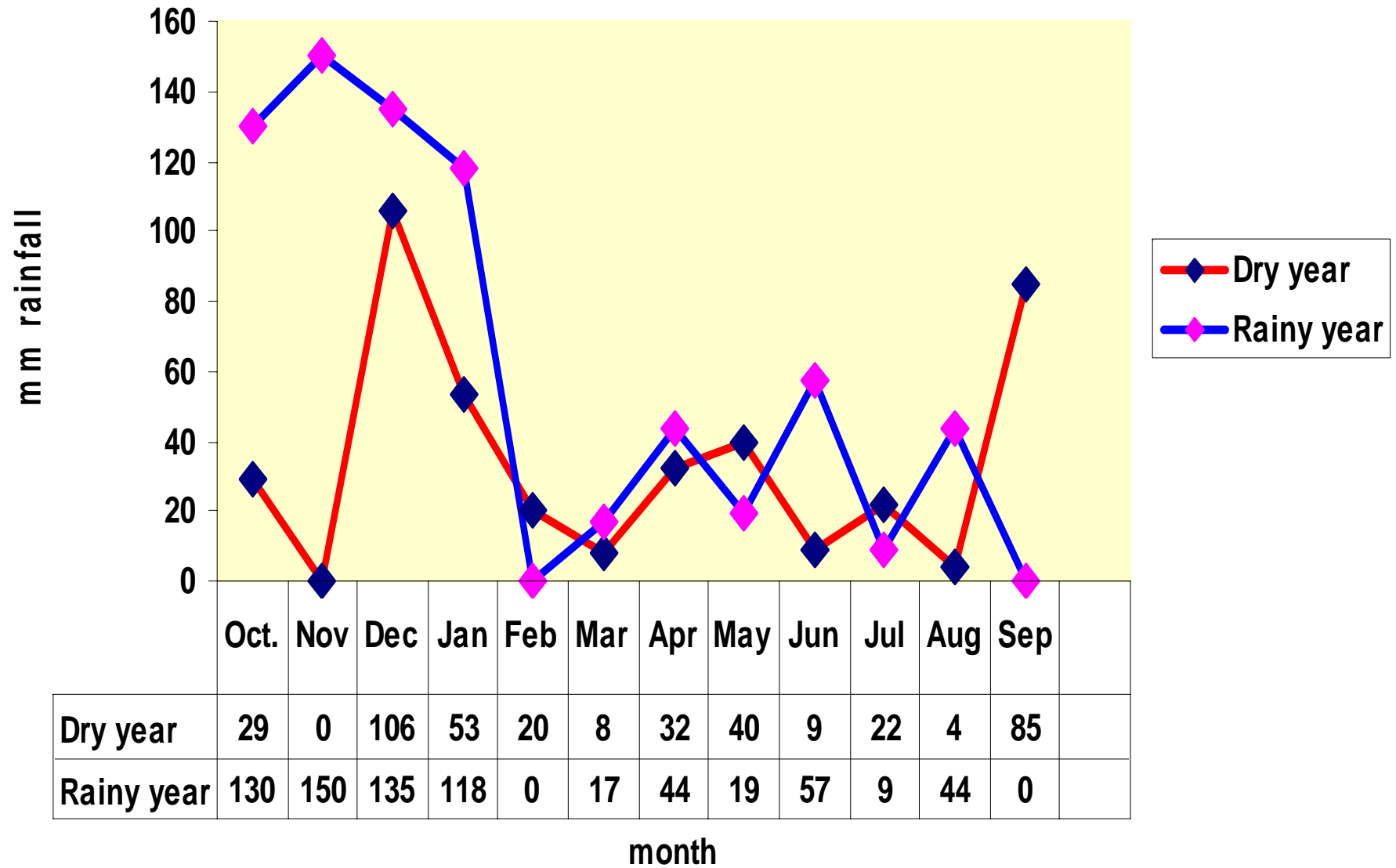
-300 mm in the Costers del Segre

very variable from one year to the other, and mainly concentrated in the fall and spring seasons

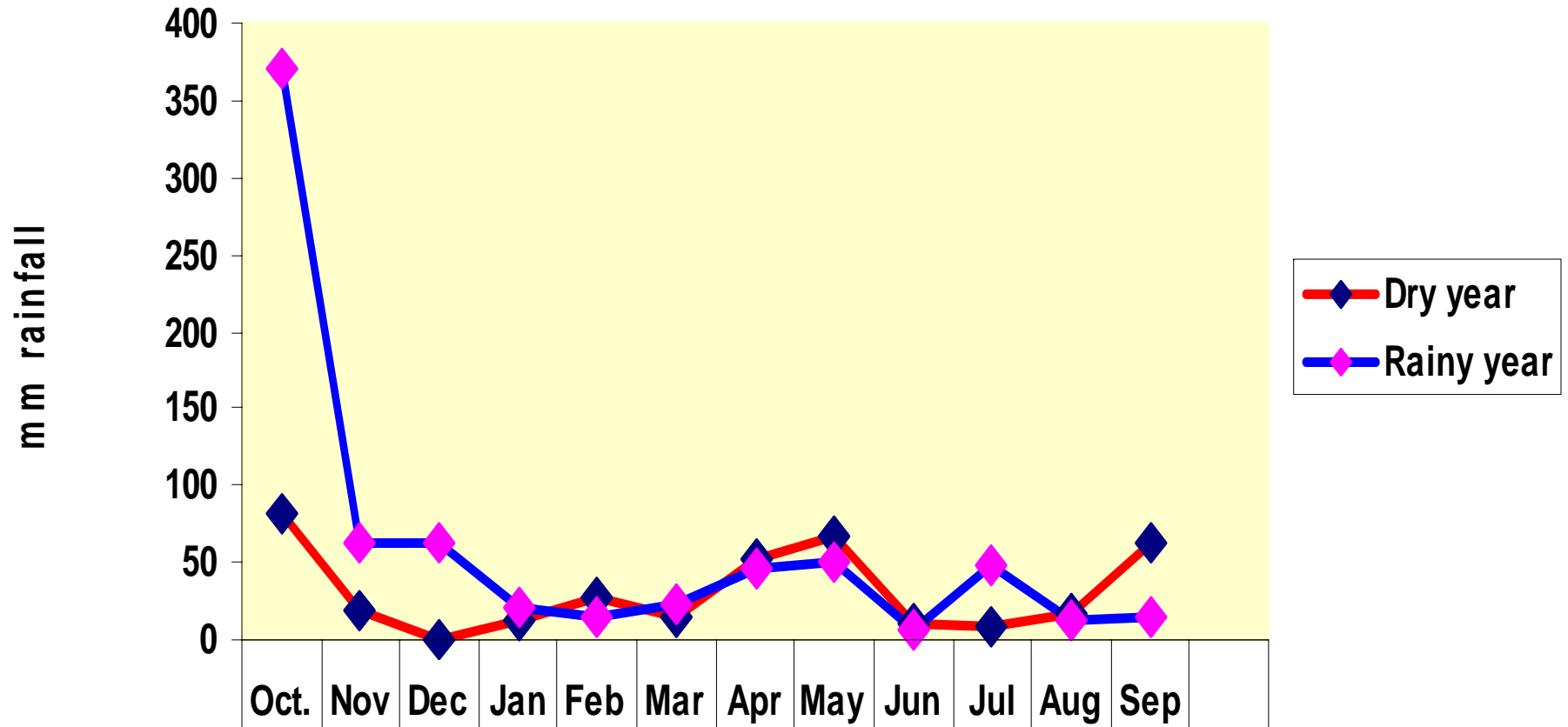




Rain Alt Penedes

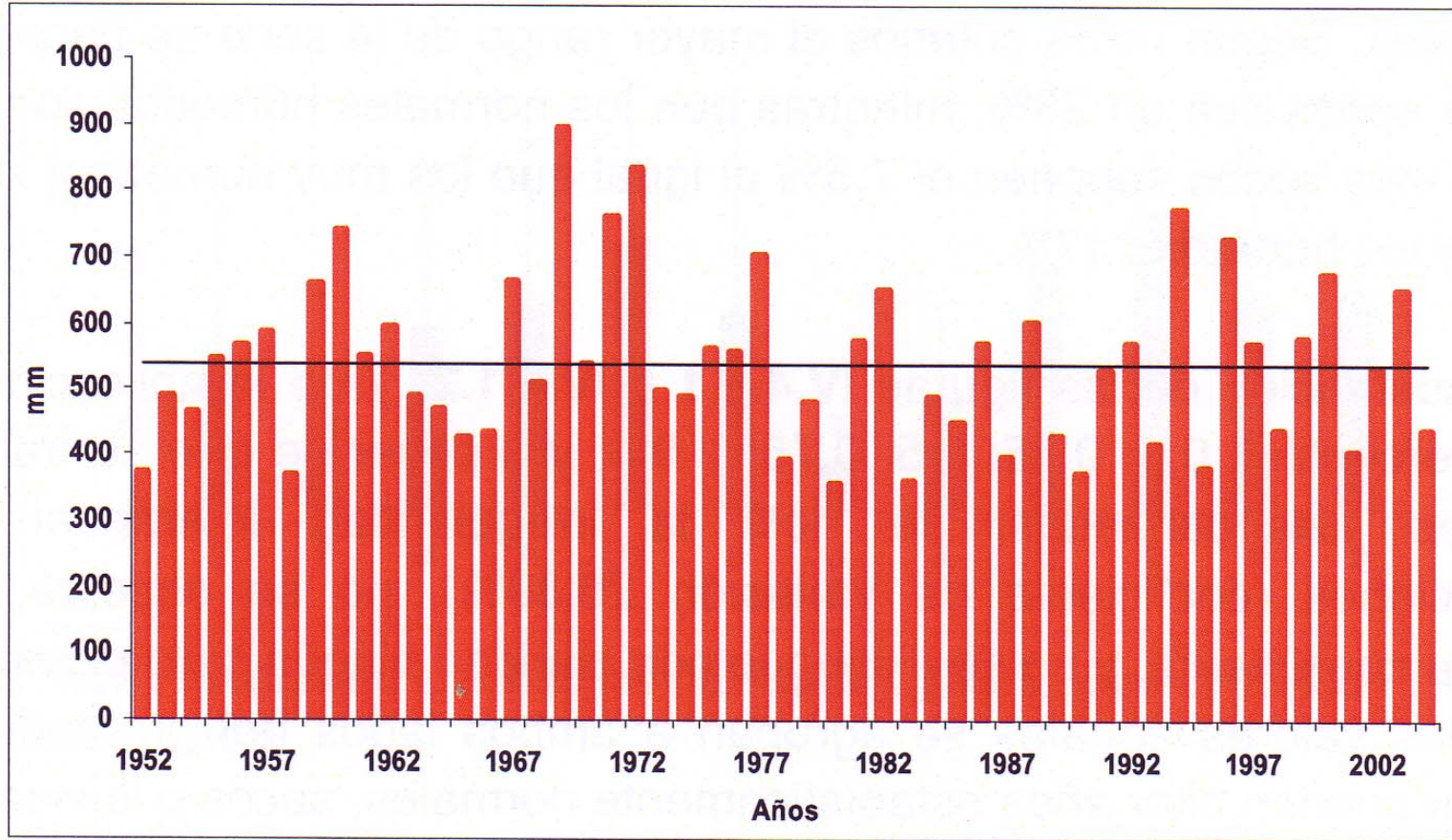


Rain Priorat

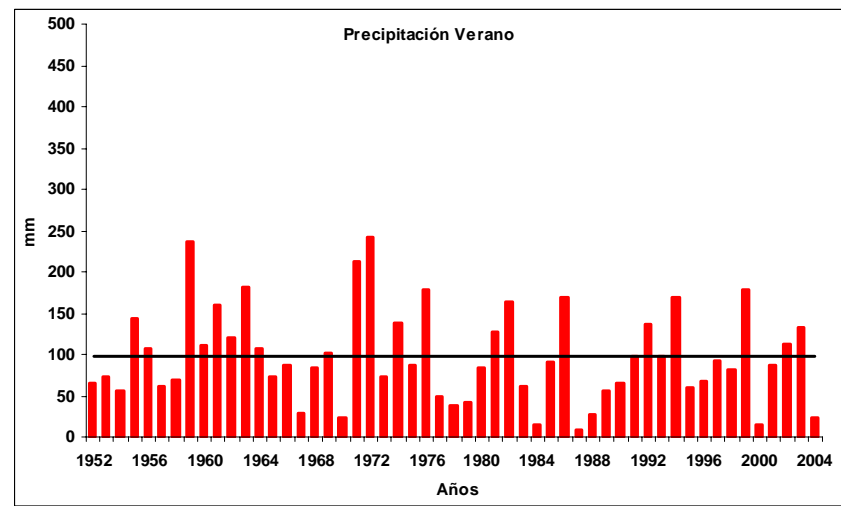
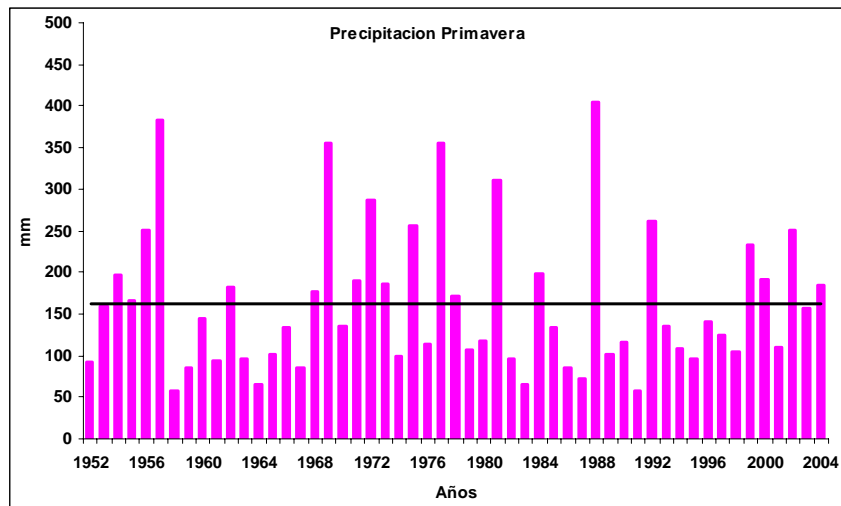
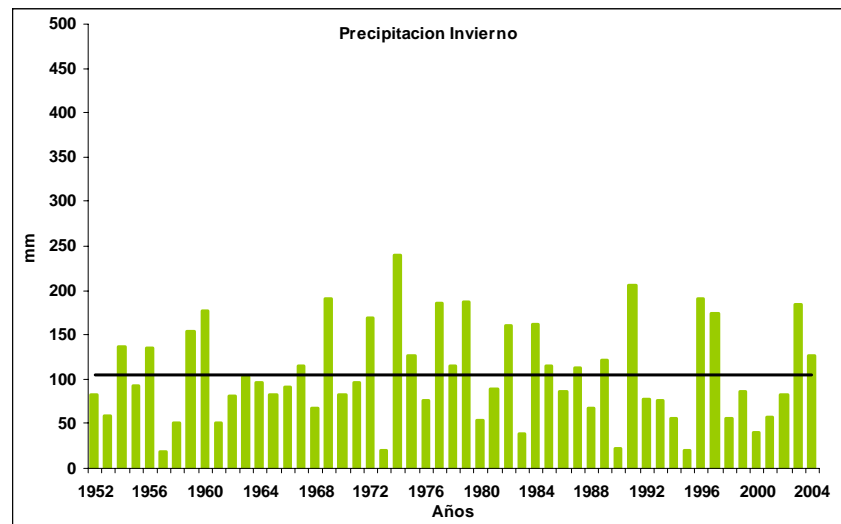
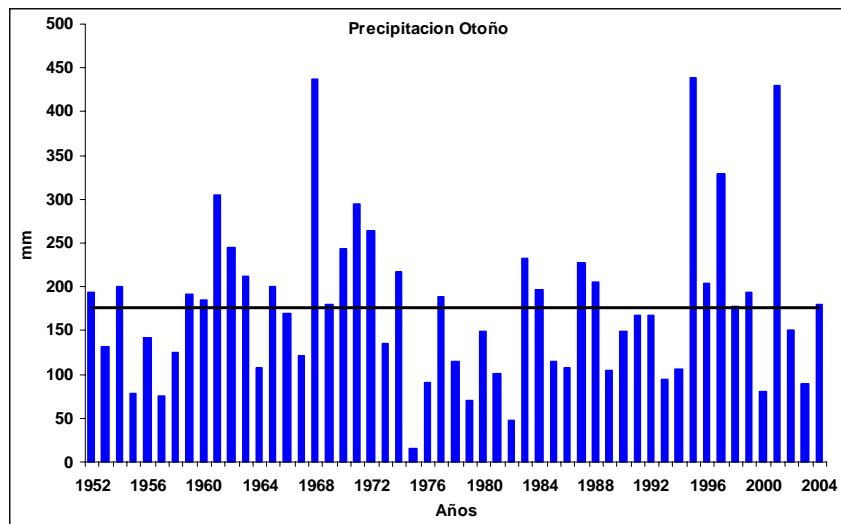


	Oct.	Nov	Dec	Jan	Feb	Mar	Apr	May	Jun	Jul	Aug	Sep
Dry year	81	19	0	12	28	15	53	67	10	8	17	63
Rainy year	370	63	62	20	15	24	46	51	7	48	12	15

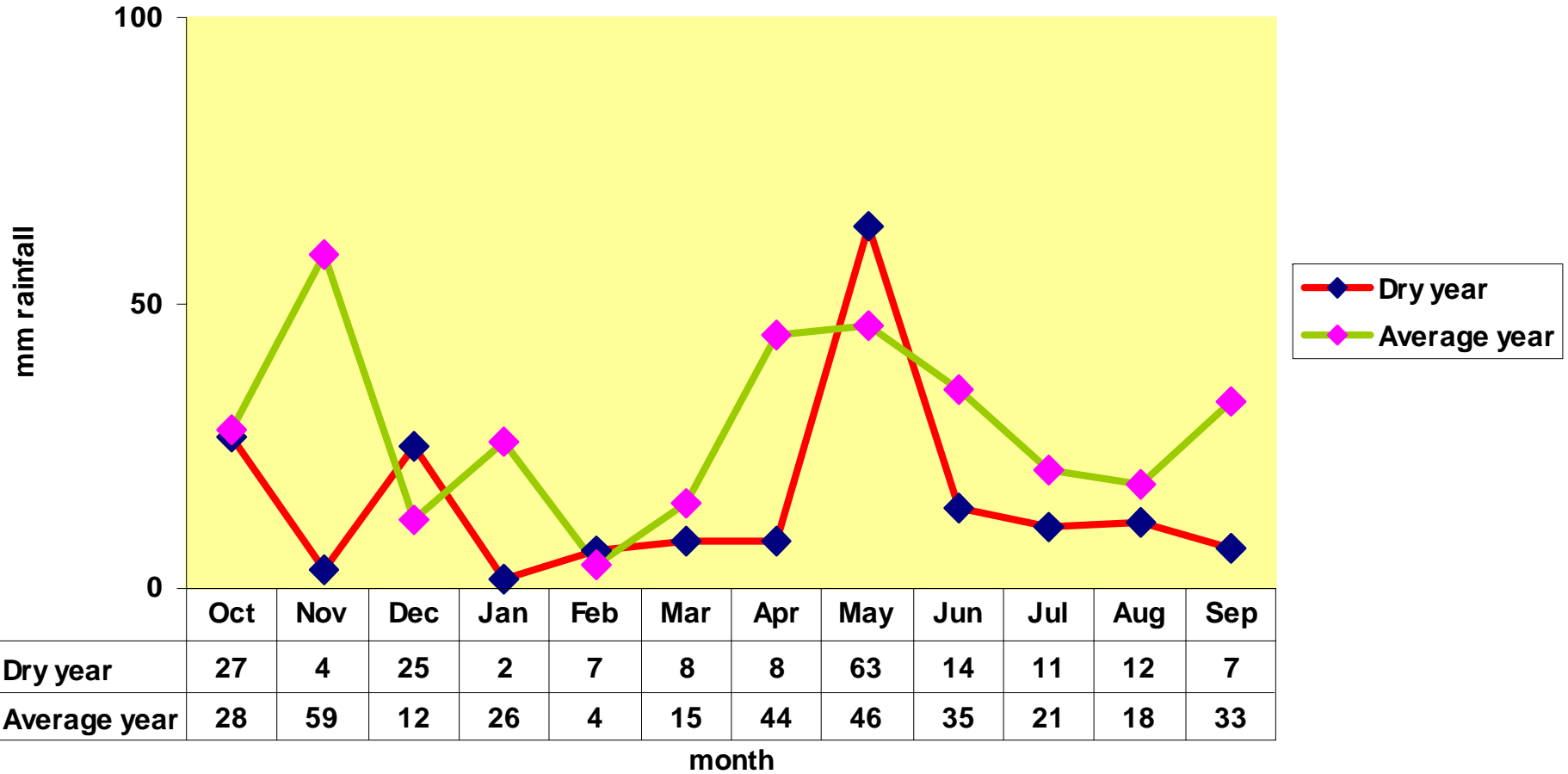
month



— Precipitación Media.



Rain Costers del Segre



The soils in Alt Penedés and Costers del Segre:

- mainly silty-loam textures
- derived of calcareous lutites

The soils in the Priorat:

- very stony (>50% coarse fraction)
- derived of slates
- calcareous only in the deeper soil where the clay (smectites) content slightly increases




PENEDÉS





PRIORAT



**COSTERS
DEL SEGRE**



The studies included:

-the continuous registration in carefully selected field sites of changes in the soil moisture regime, associated to:

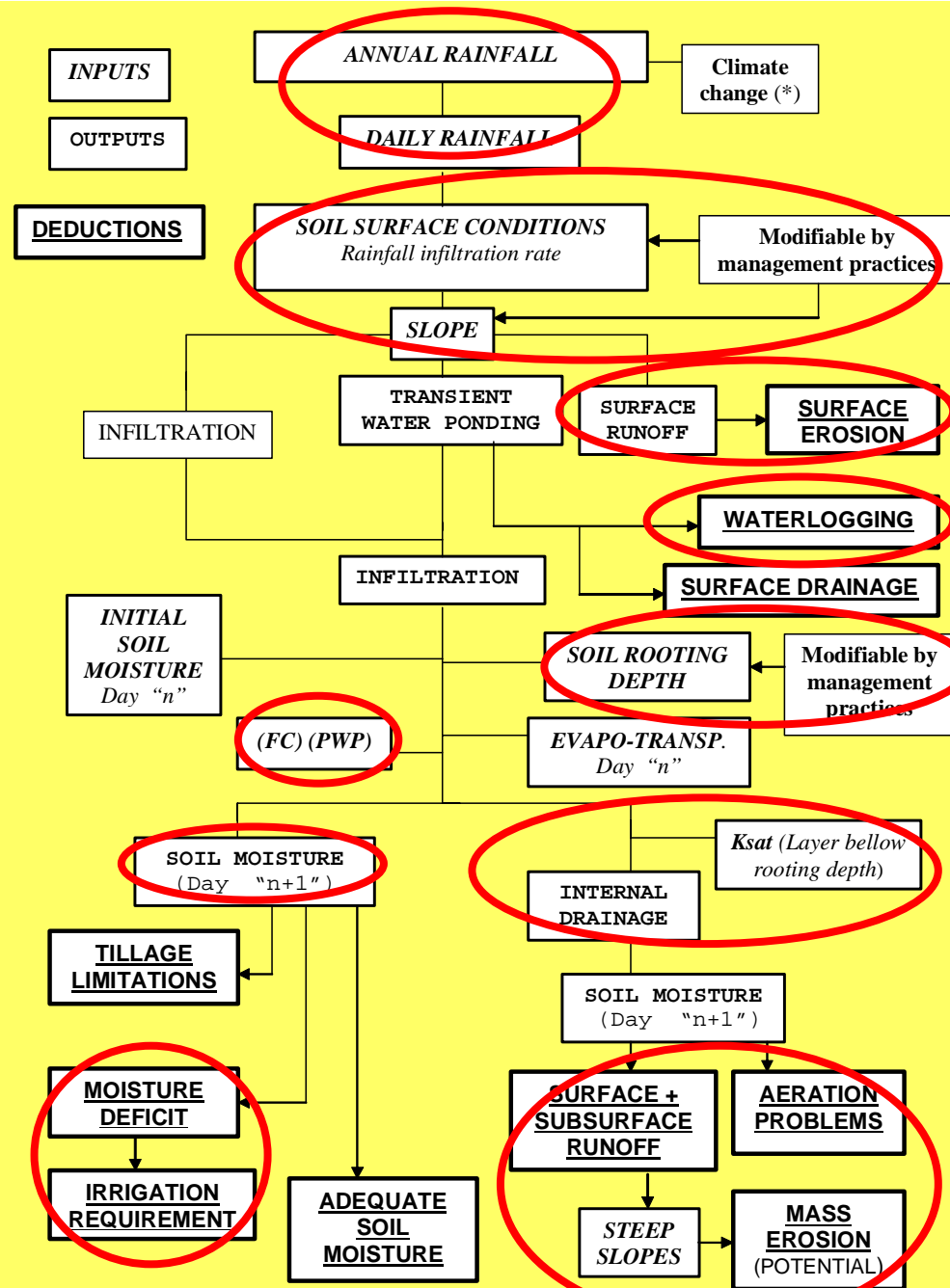
- different rainfall amount and distribution**
- different soils and land and crop management**

and its correspondence with the simulation for:

- different climate conditions (based on historical records)**
- hydrological properties (evaluated under field conditions)**

using the model **SOMORE (Pla, 1997), based on hydrological processes**


Model
SOMORE
(Pla, 1997)

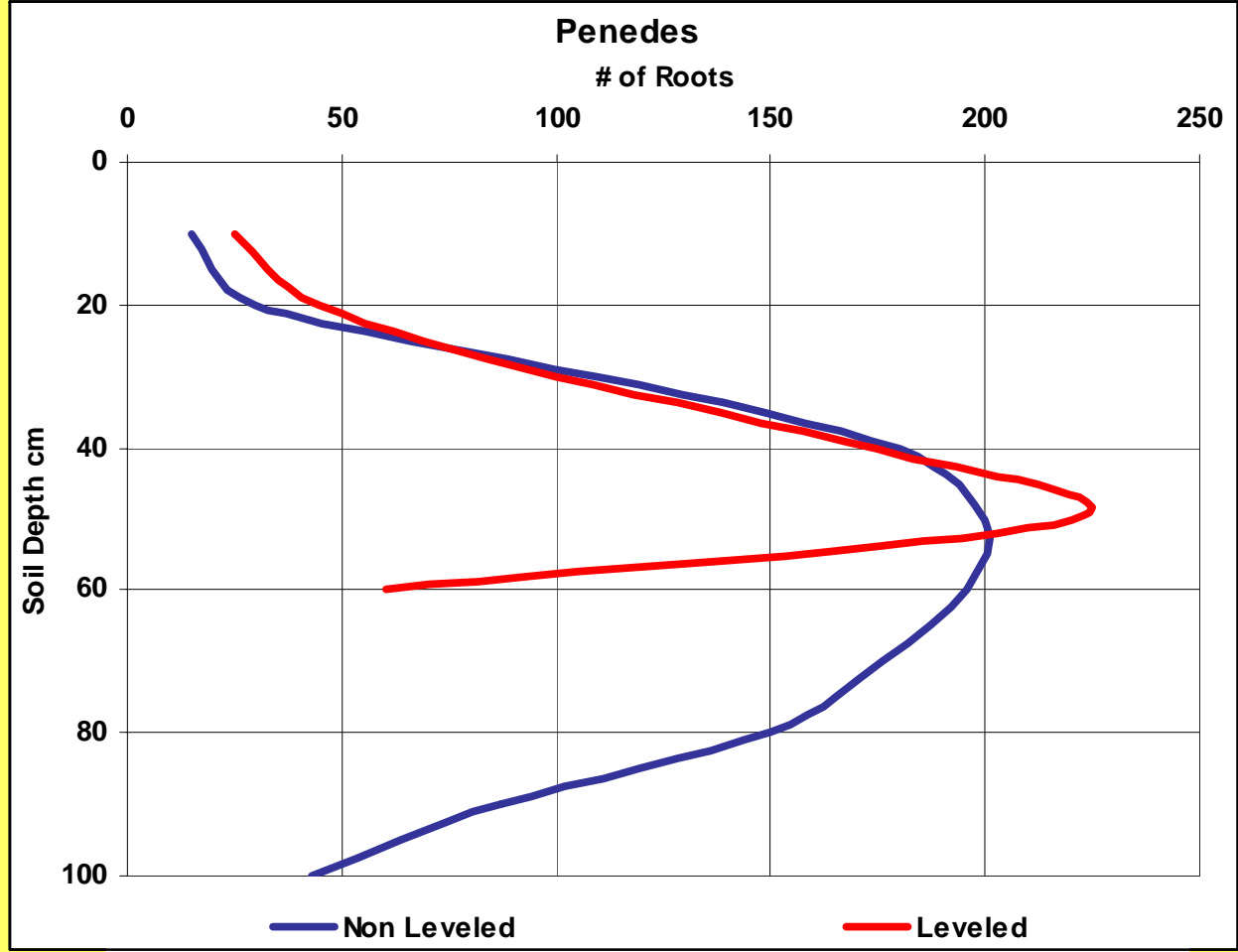


(*Ksat*: Saturated hydraulic conductivity; *FC*: Field Capacity; *PWP*: Water retention at 1,5 Mpa)

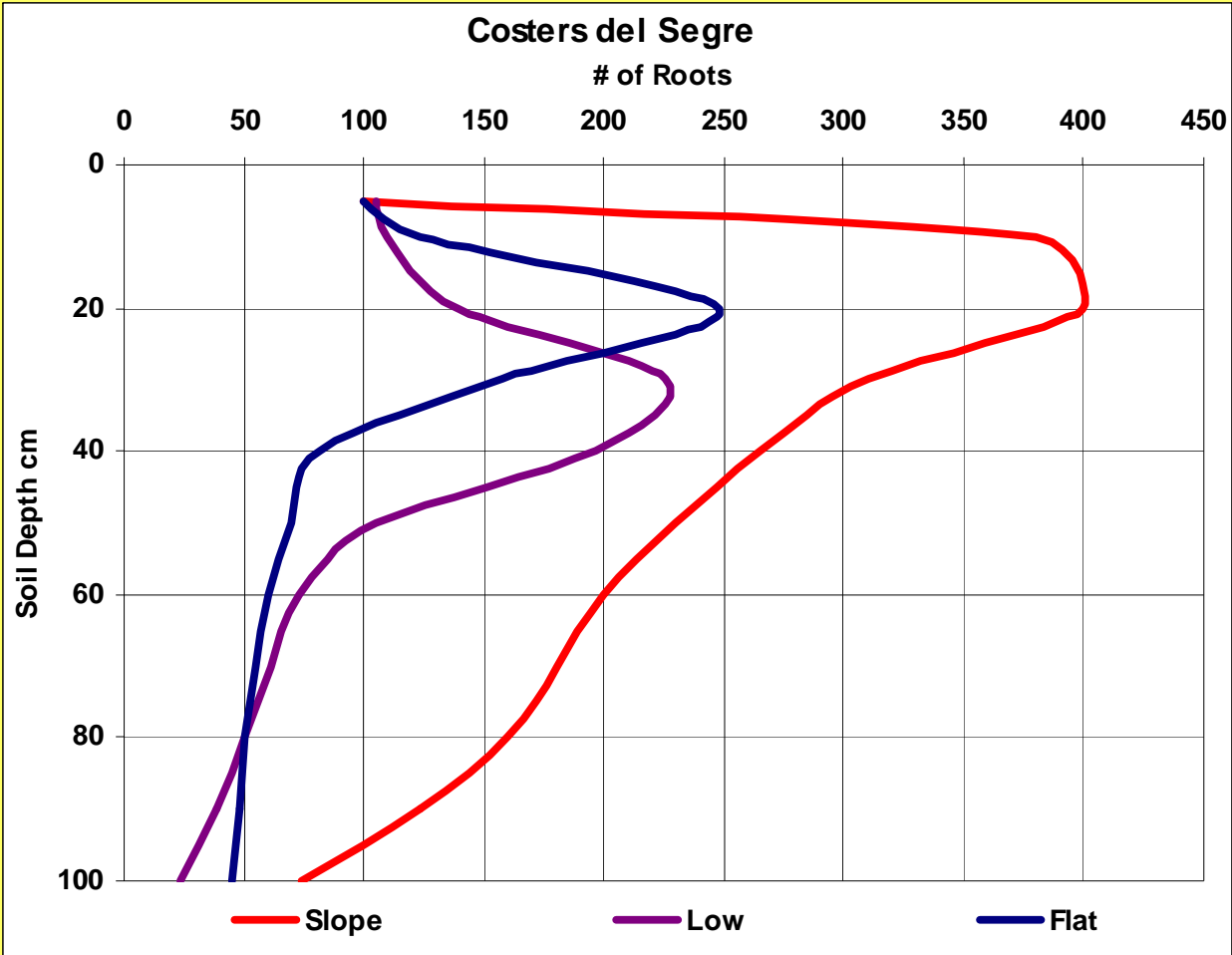
	Slope %	Coarse fraction %	Effective rooting depth cm	AWC mm	Rainfall Infiltration mm/hour		K sat (subsoil) mm/hour
					No cover	Cover	
<u>PENEDÉS</u>							
<i>NON LEVELED</i>	10	<5	20 → 80	200	20	50	3
<i>LEVELED</i>	6	5-10	15 → 60	120	5	20	0,4
<u>PRIORAT</u>							
<i>SLOPES</i>	50	50-60	0 → 40	61	>200	>200	>200
<i>TERRACES</i>	0	30-60	10 → 70	110	>100	>100	>100
<u>COSTERS DEL SEGRE</u>							
<i>SLOPE</i>	10-12	10-15	10 → 100	160	6	18	2,4
<i>LOW LAND</i>	0	8-10	5 → 55	110	1	6	1,3
<i>FLAT LAND</i>	0	5-7	5 → 50	90	10	45	30

(AWC: Available water capacity)











PRIORAT





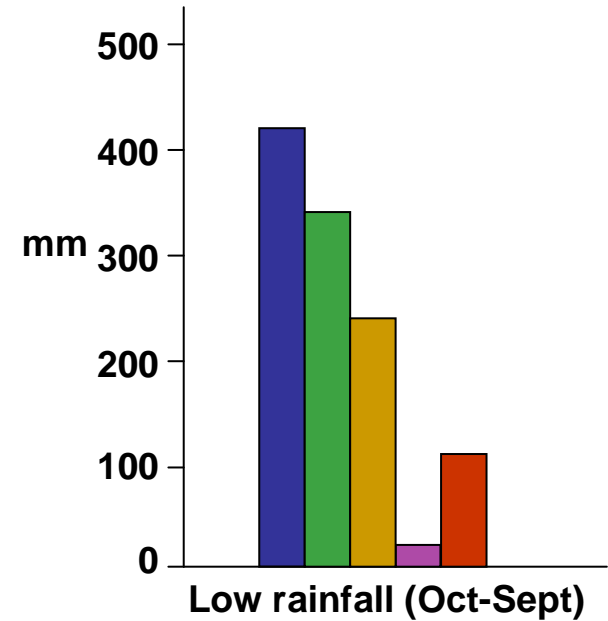
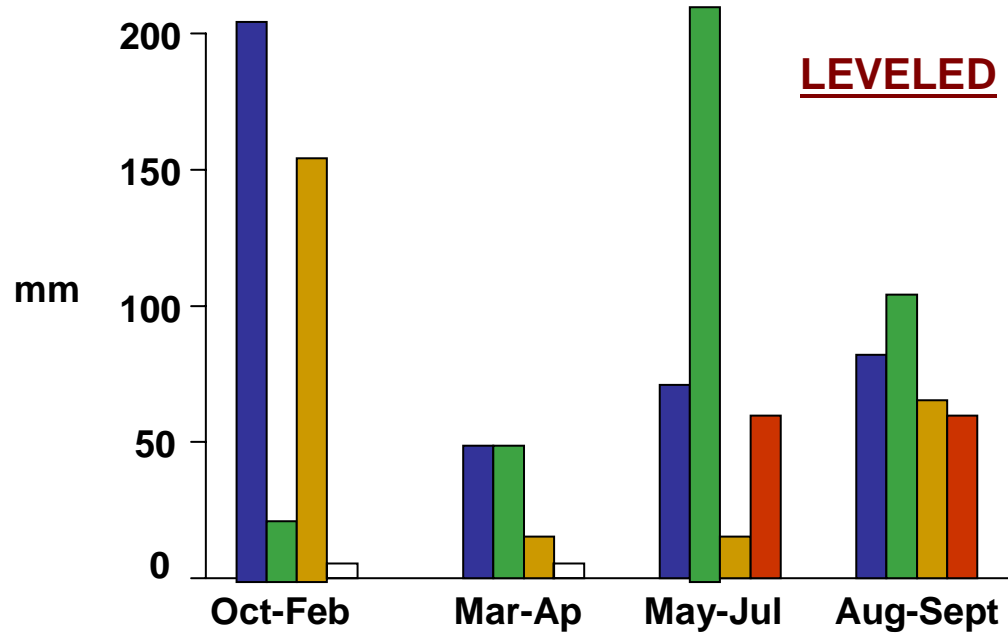
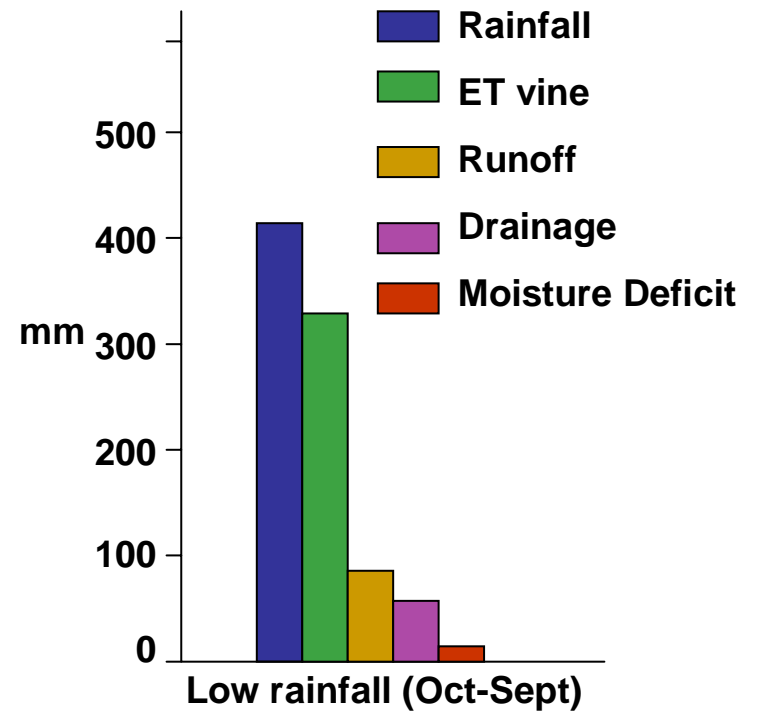
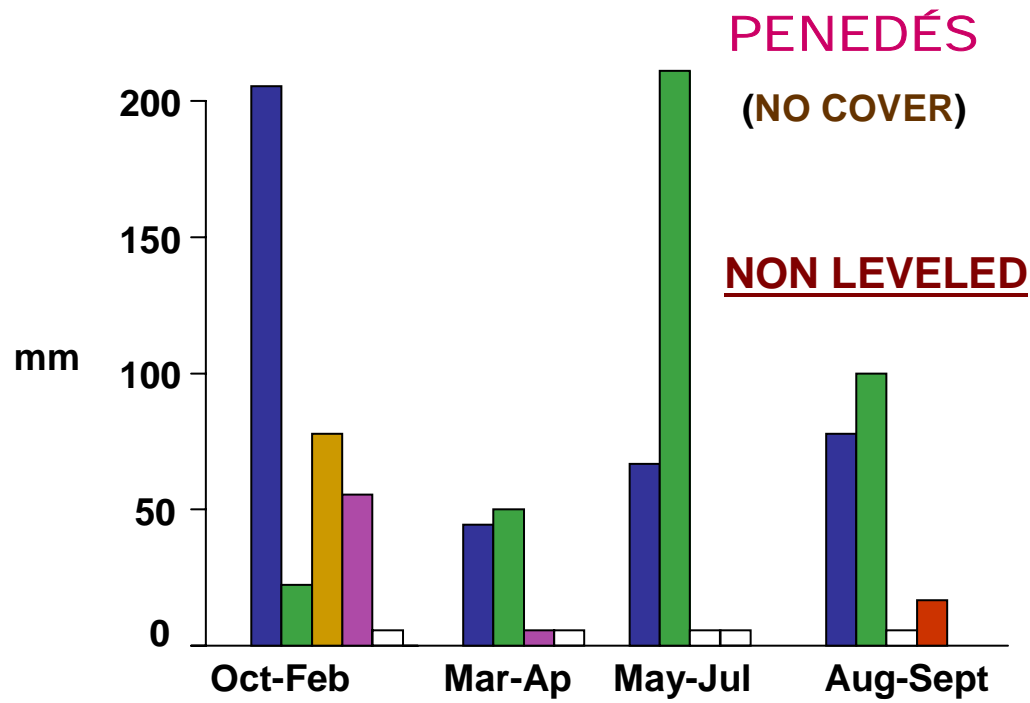


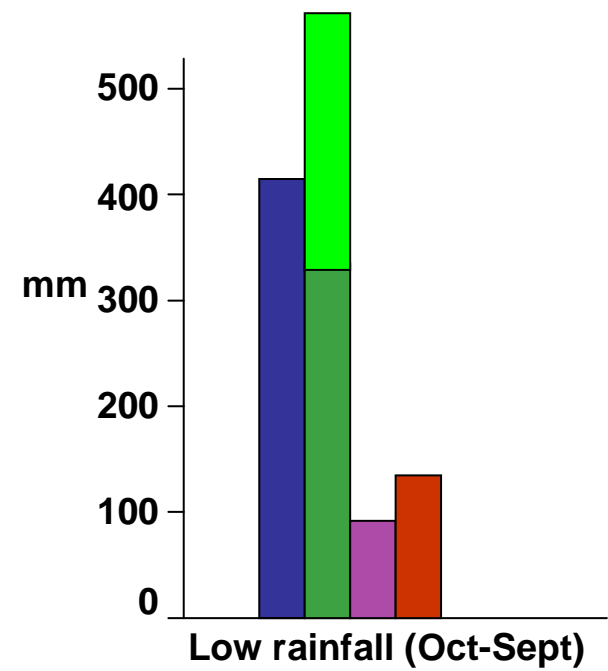
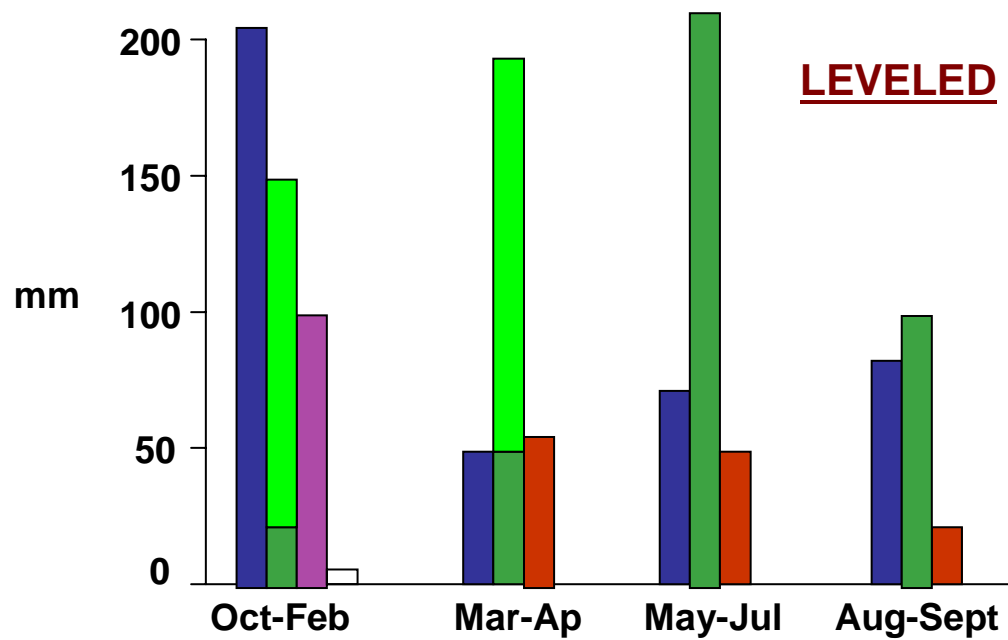
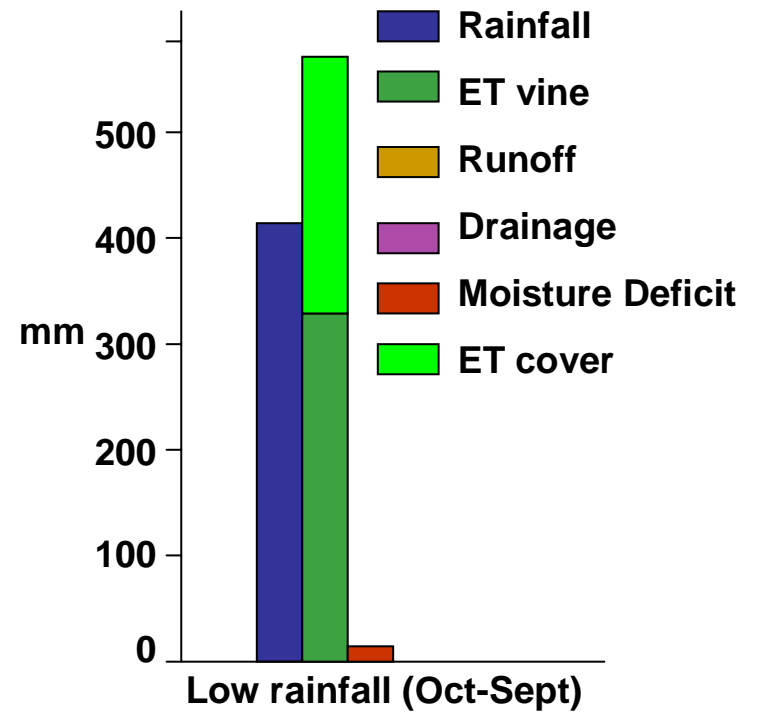
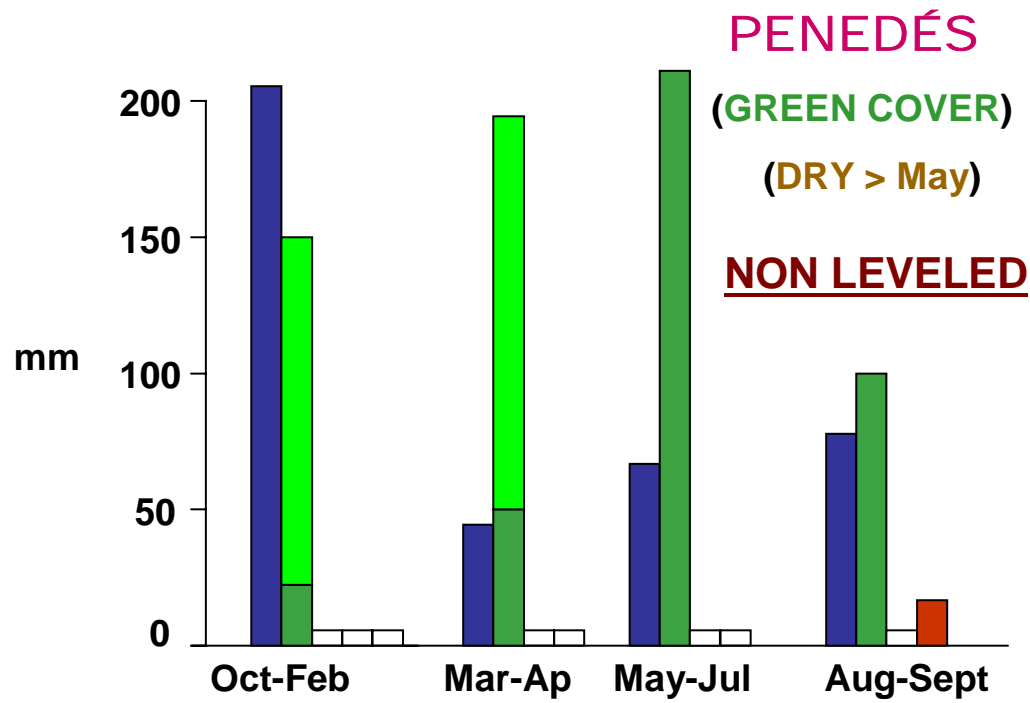














PRIORAT





PRIORAT









PRIORAT

Steep slopes

No tillage. Flat stone pavement

40
70
cm

Rain drops

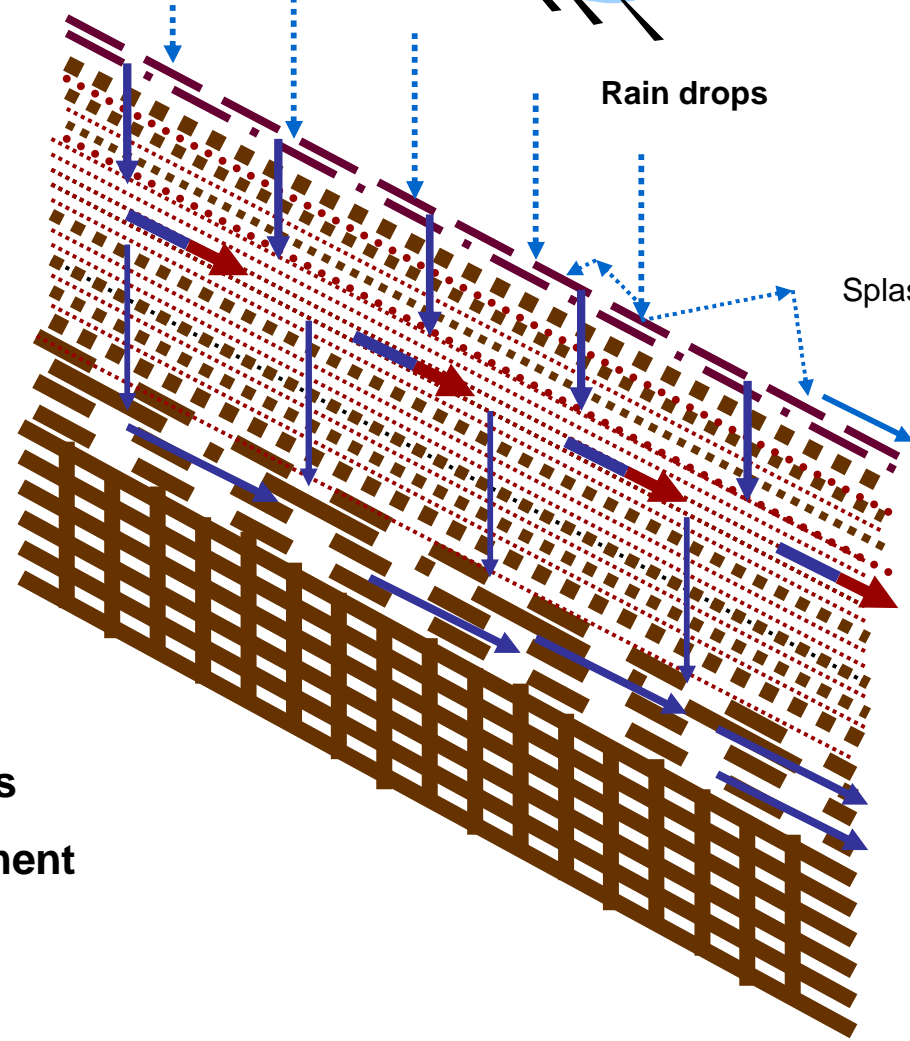
Splash

Runoff (Clean water)

Subsurface flow
and erosion

Internal
Drainage
(Seepage)

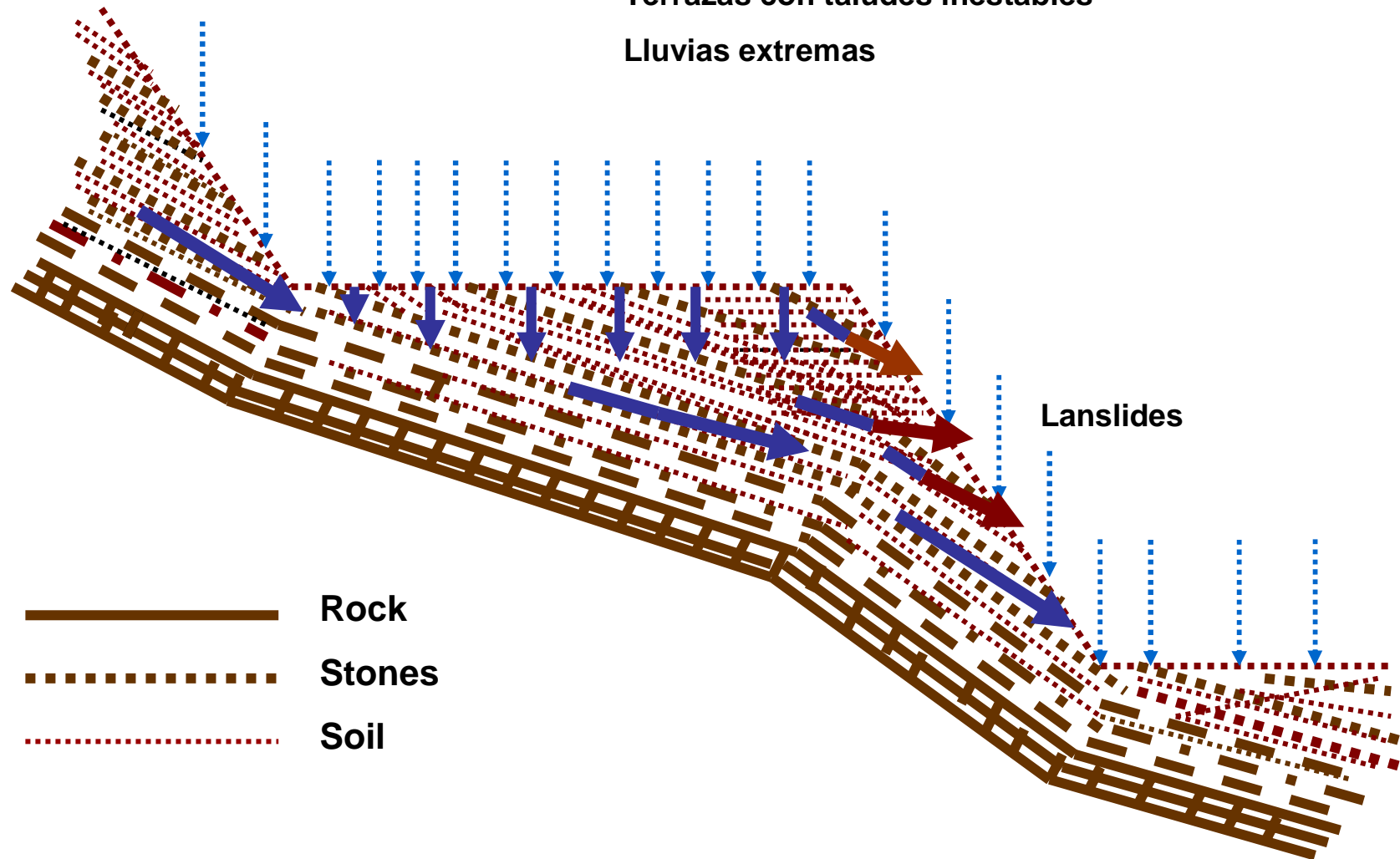
- Rock
- Stones
- Pavement
- Clay

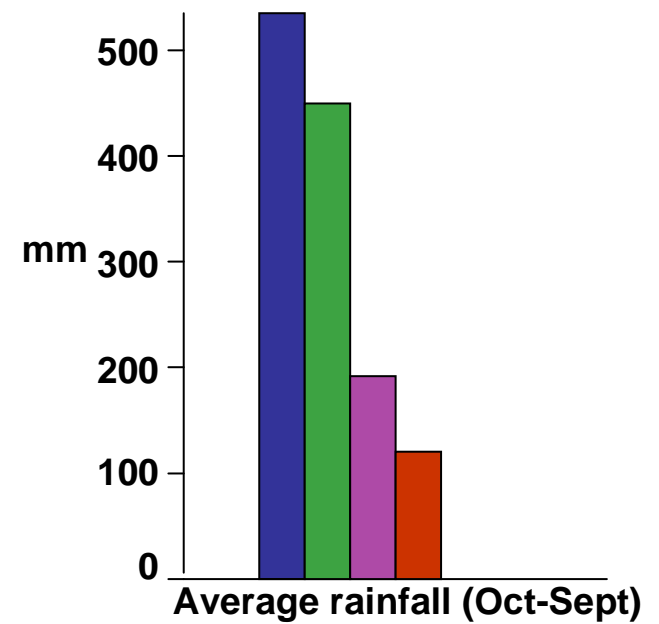
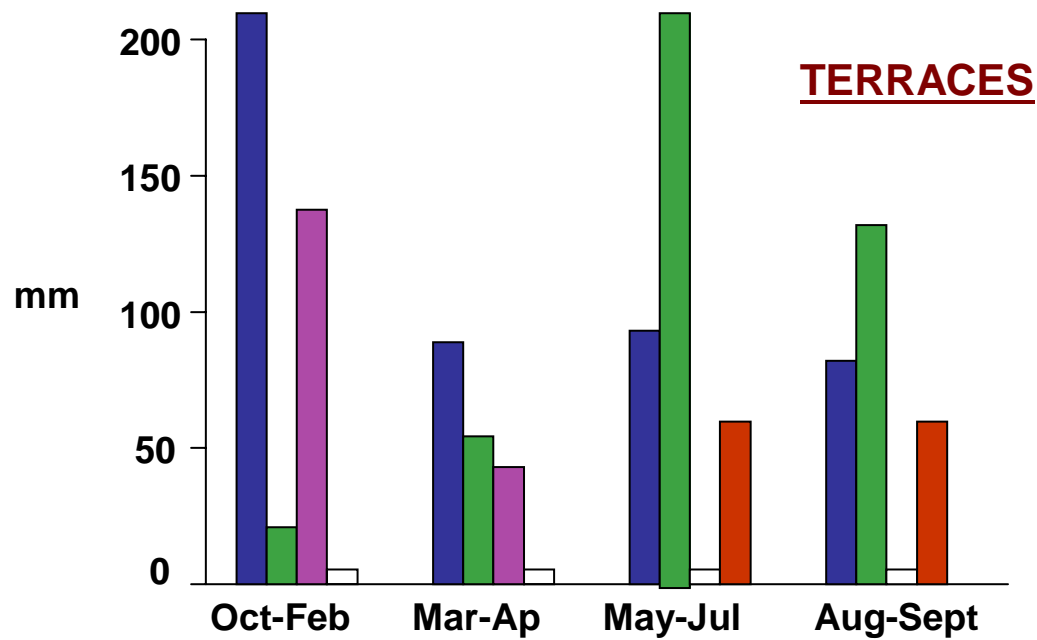
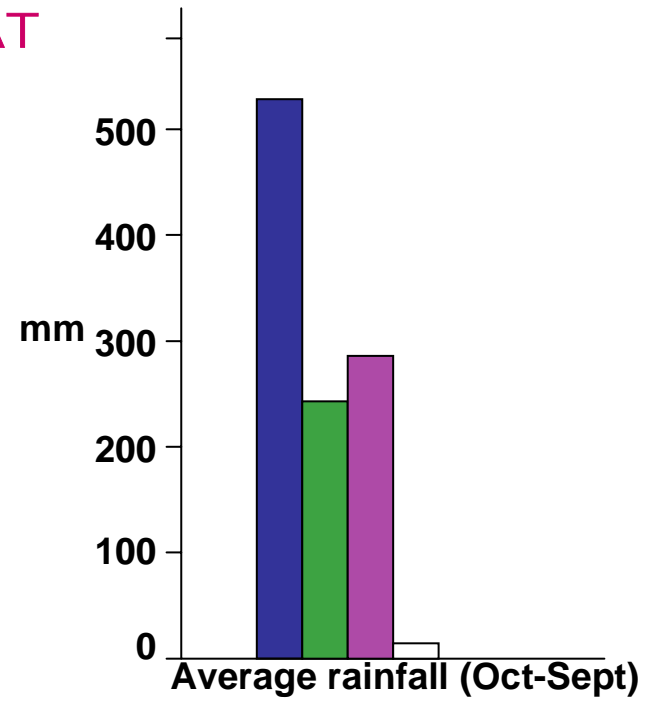
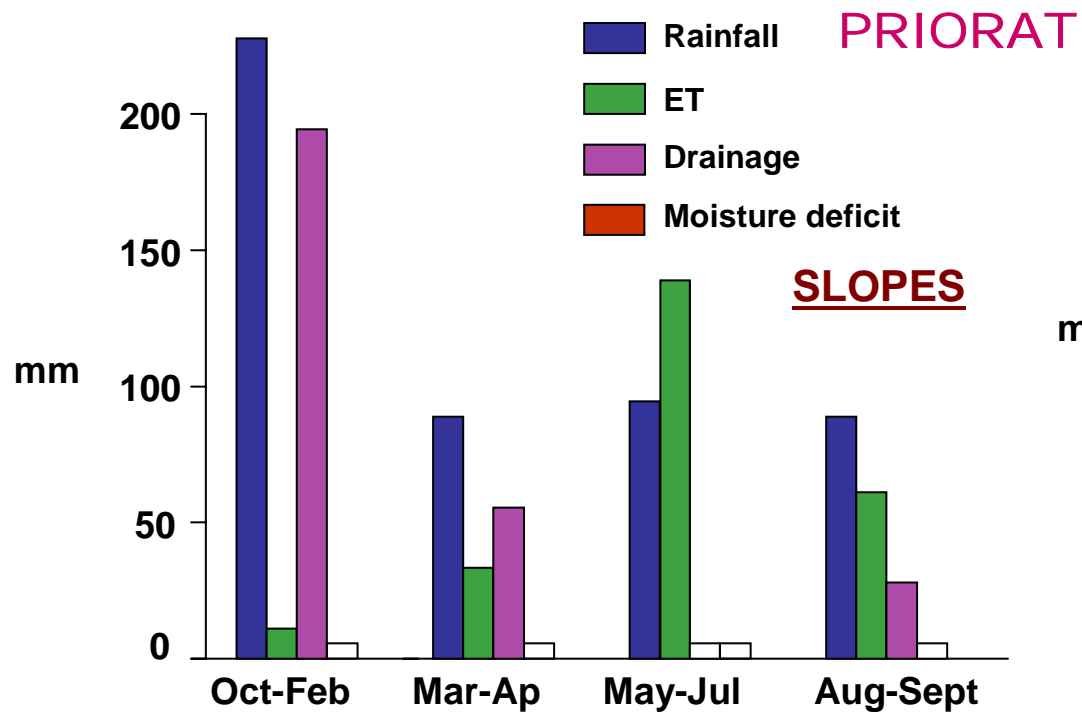


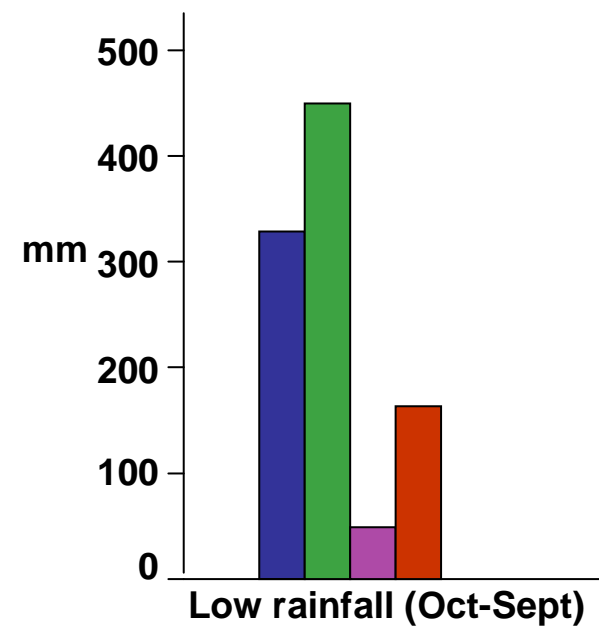
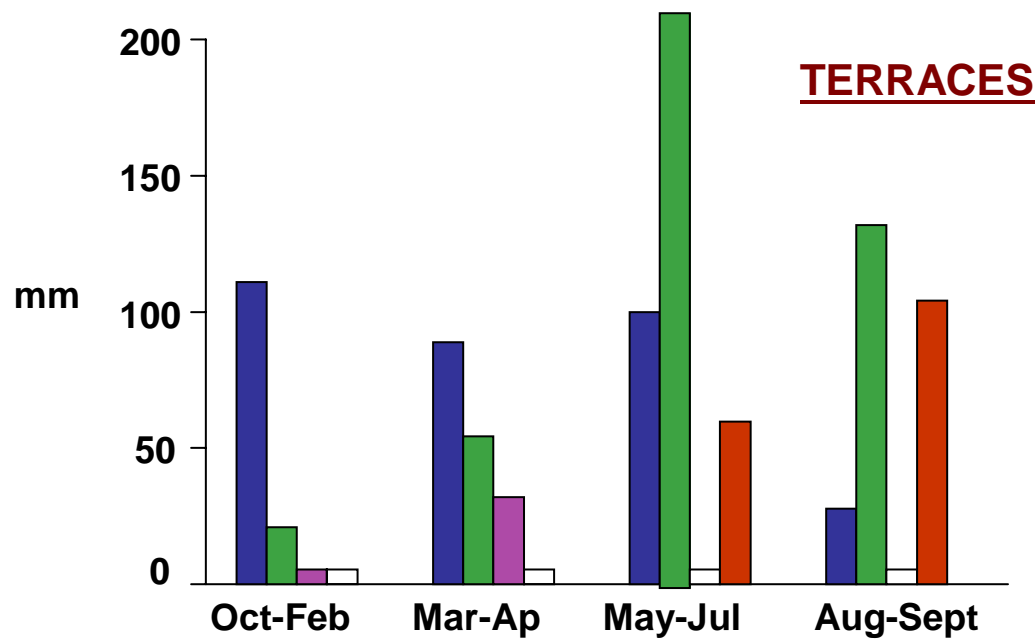
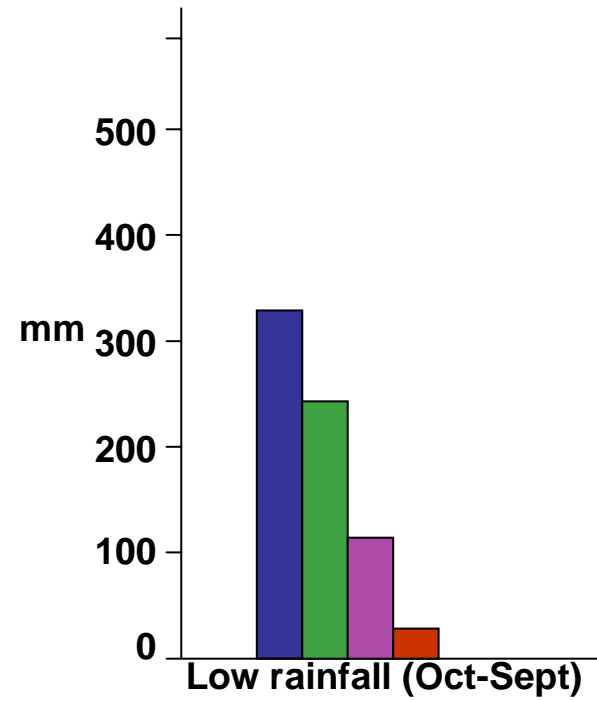
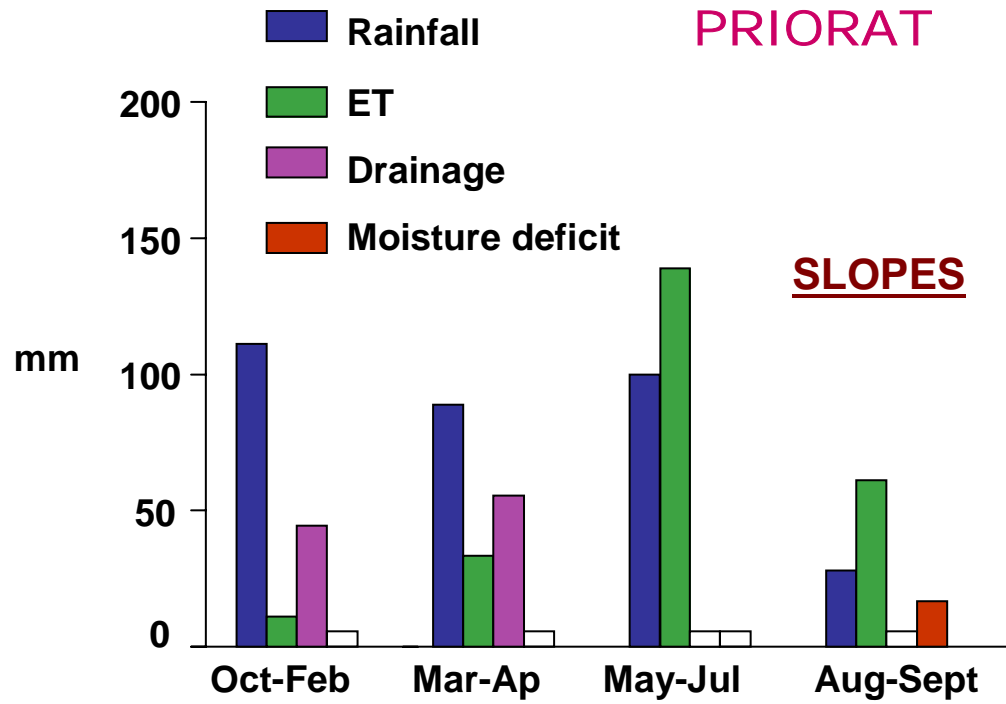
PRIORAT

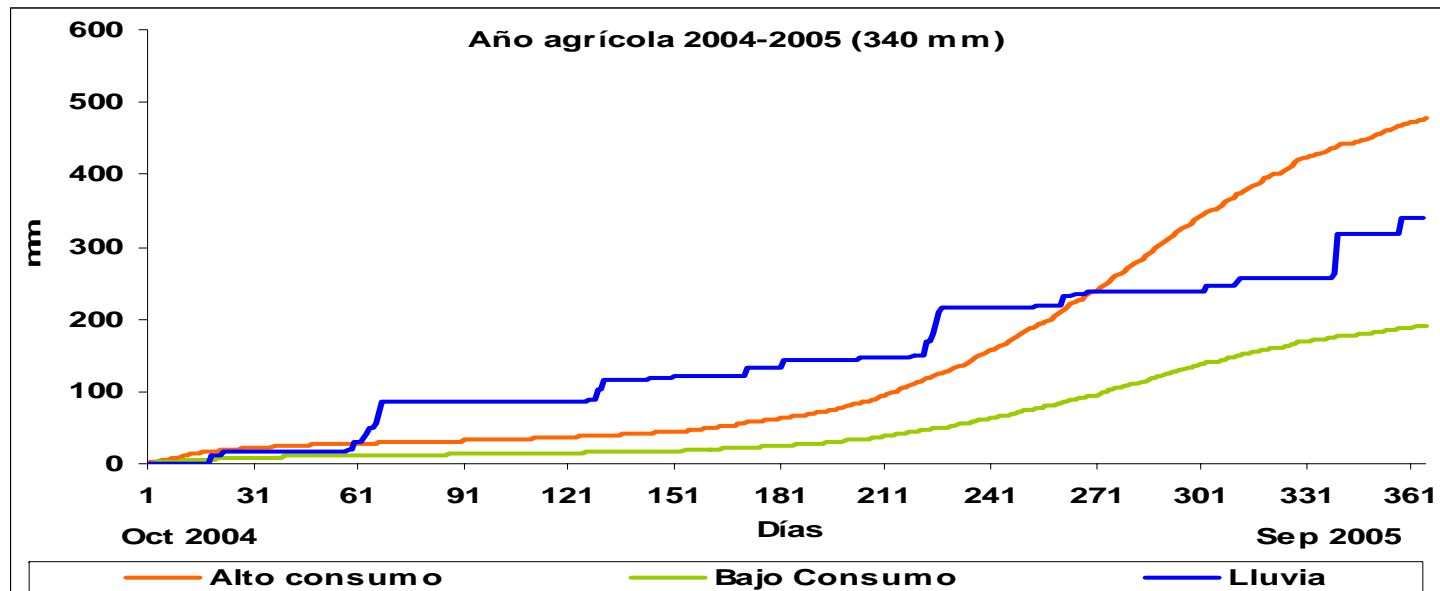
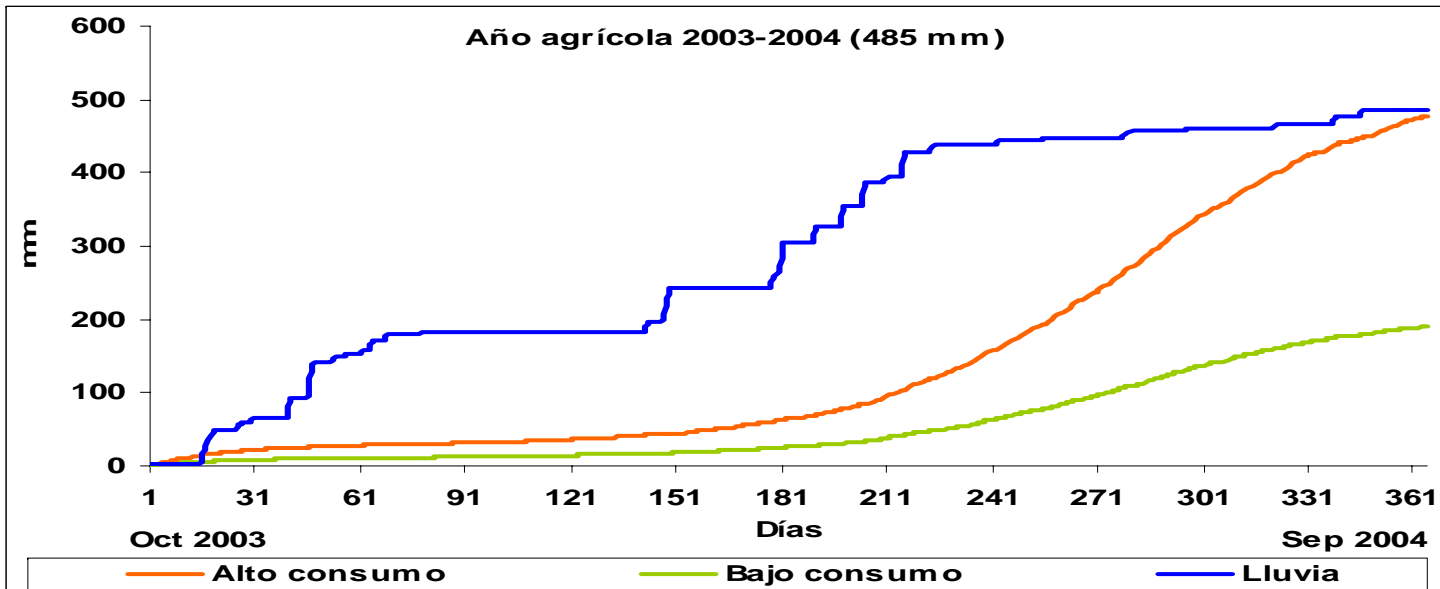
Terrazas con taludes inestables

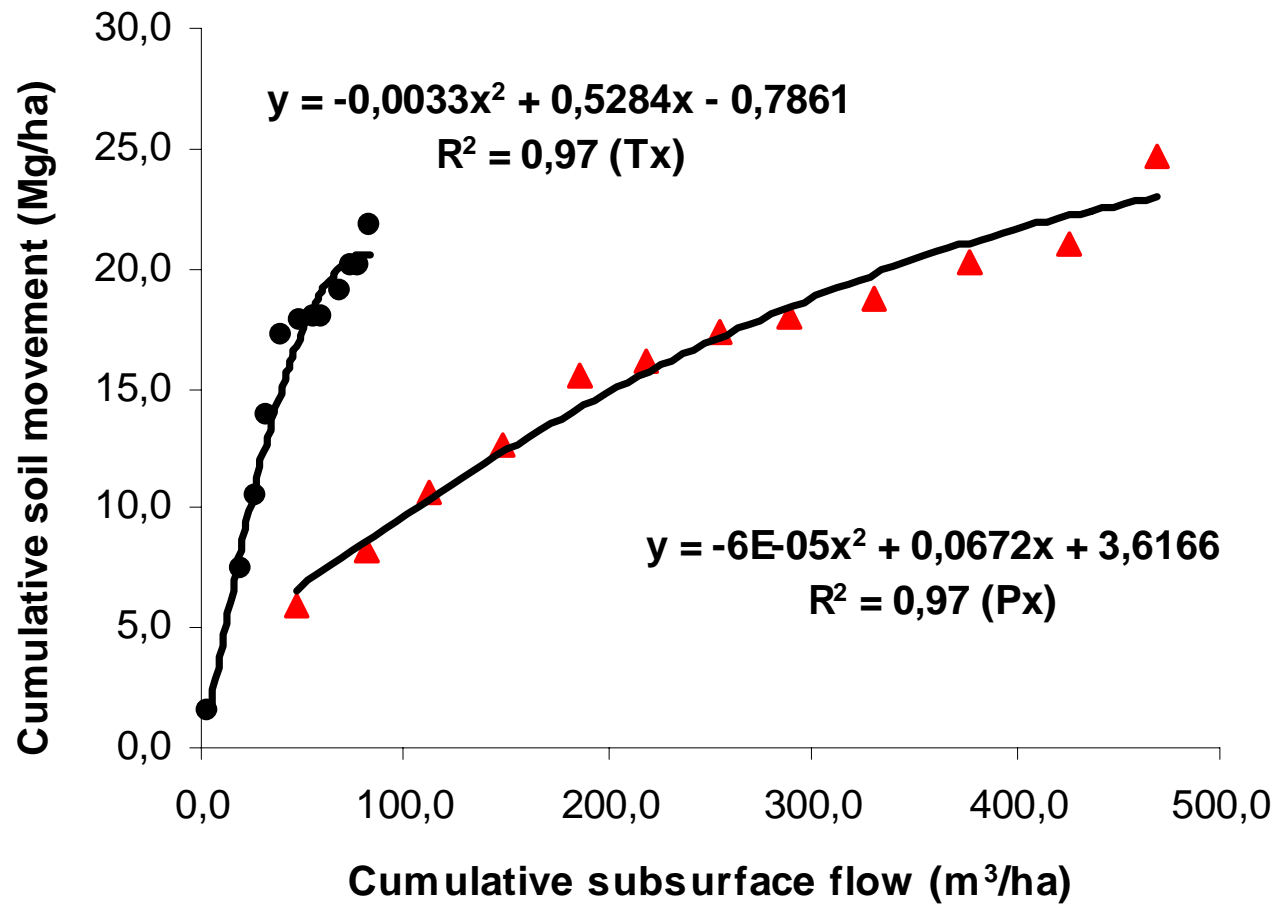
Lluvias extremas

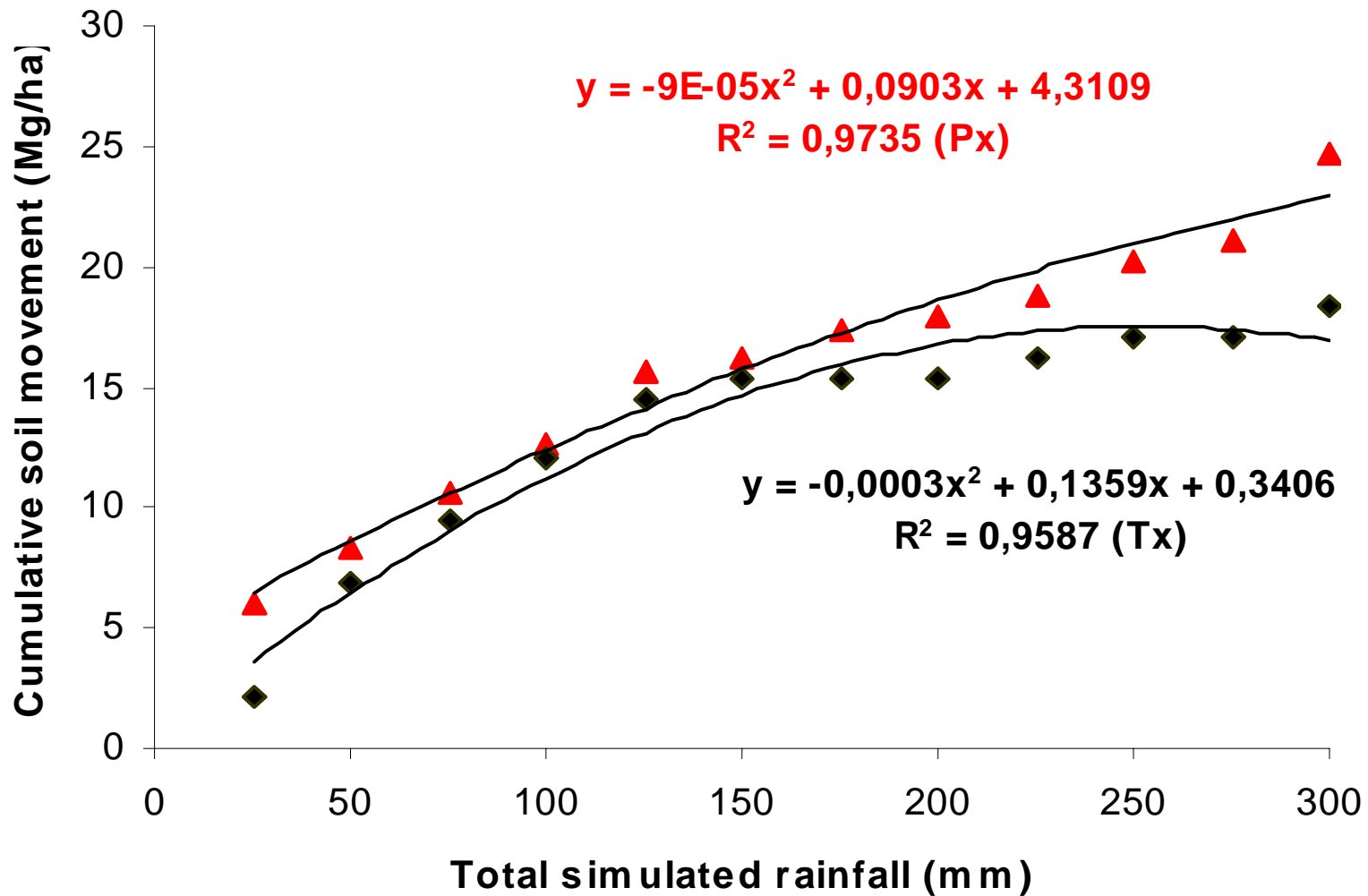












▲ Slope (Px) ◆ Bench Terraces (Tx)







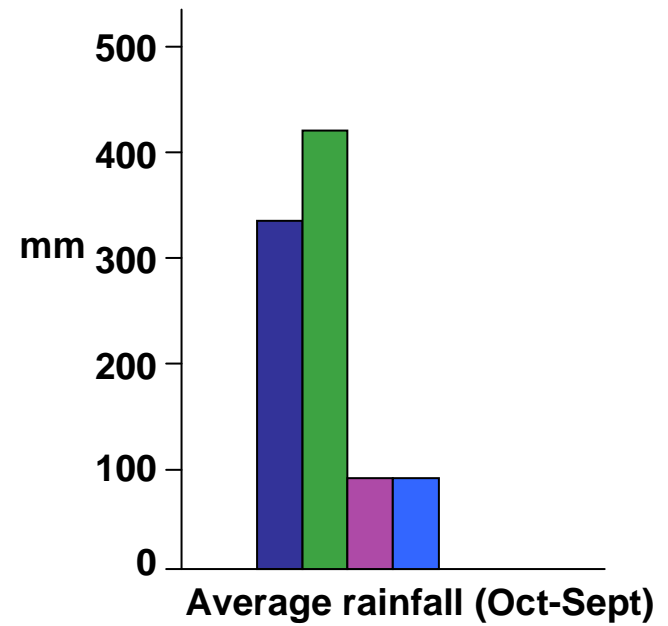
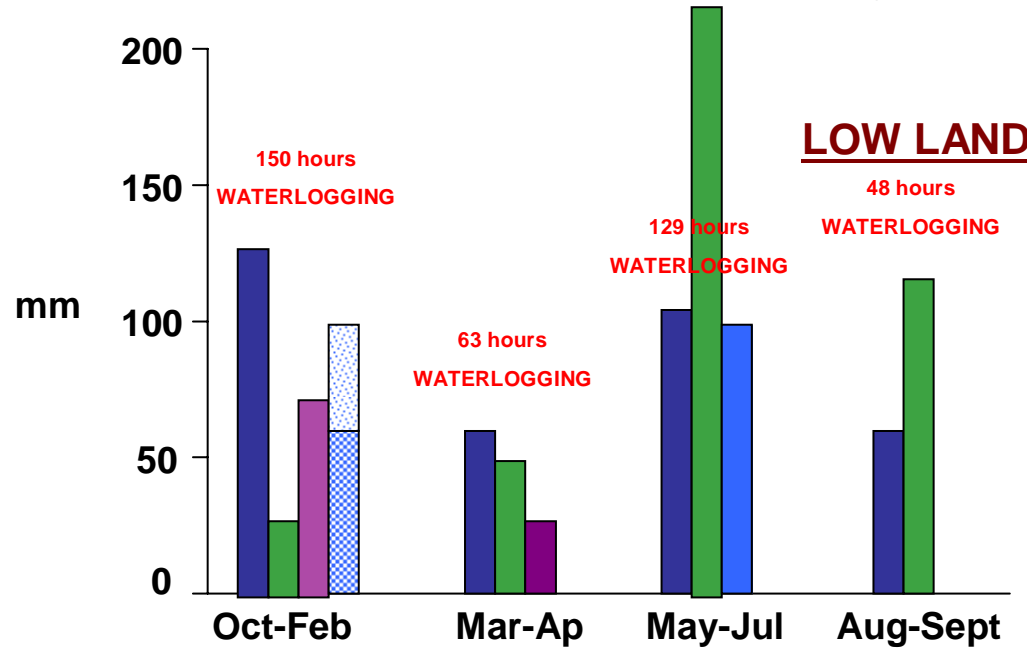
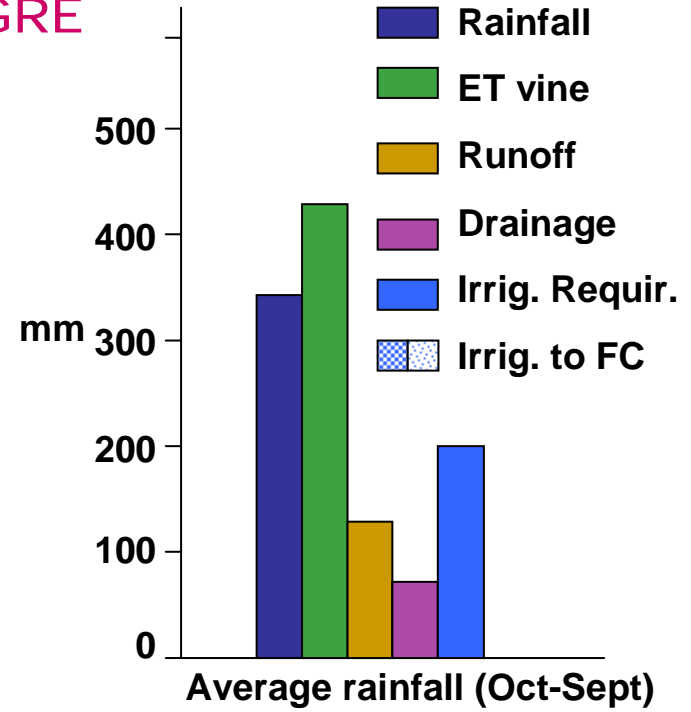
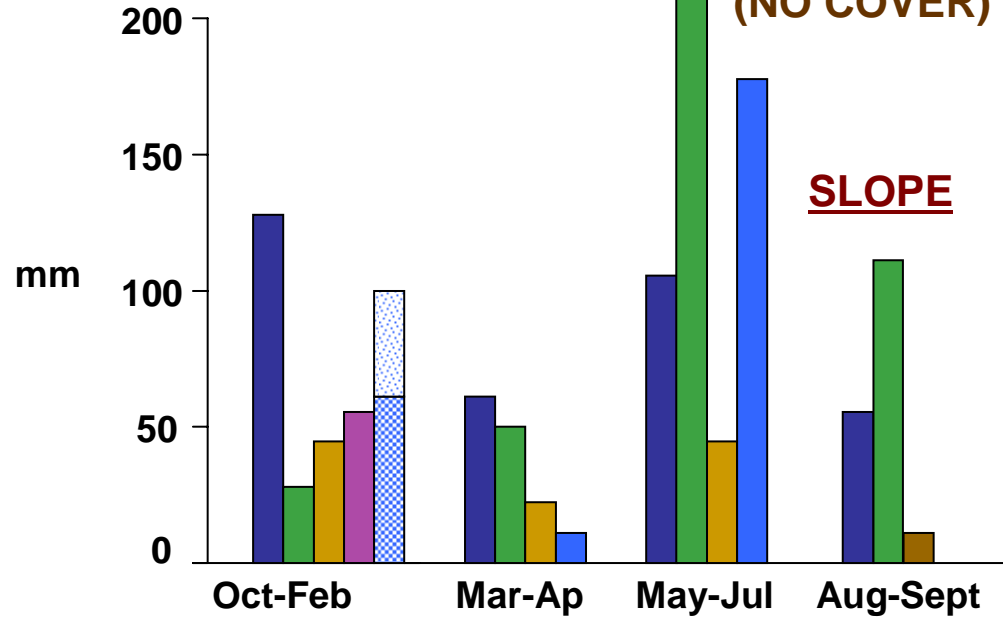




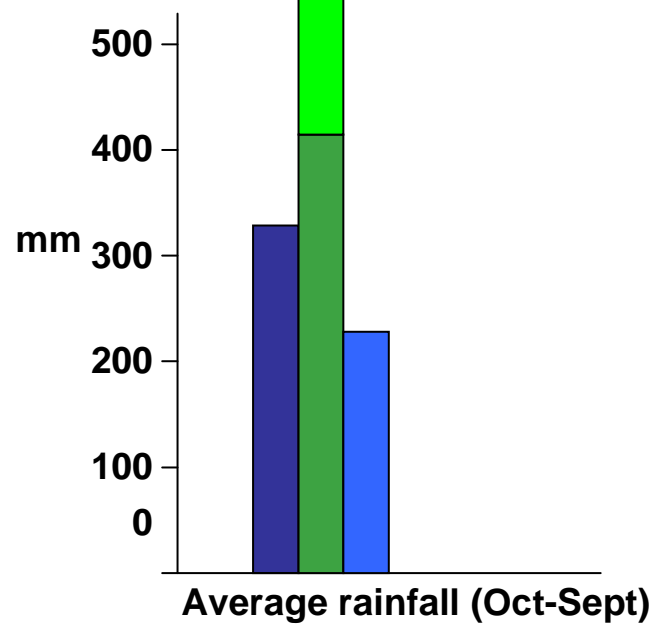
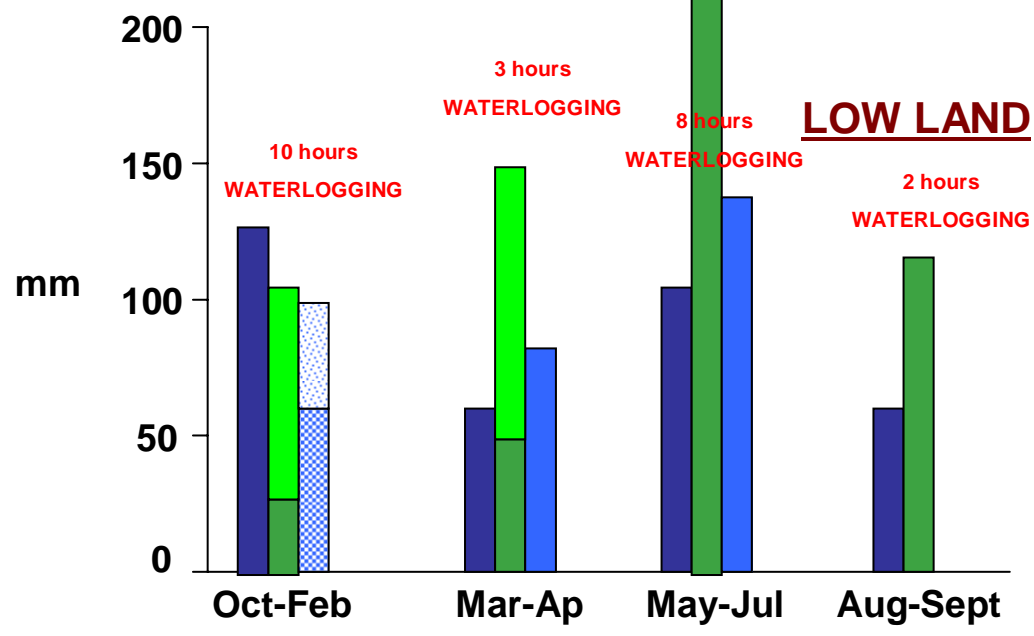
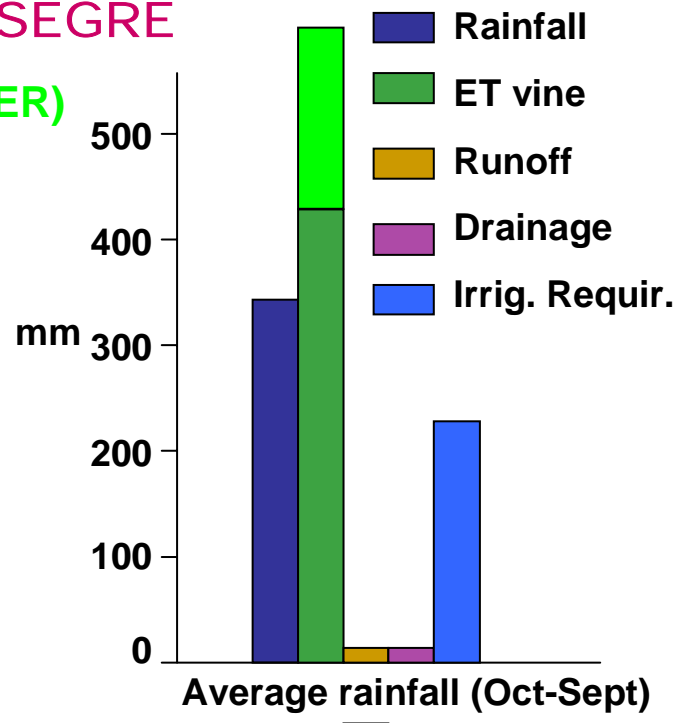
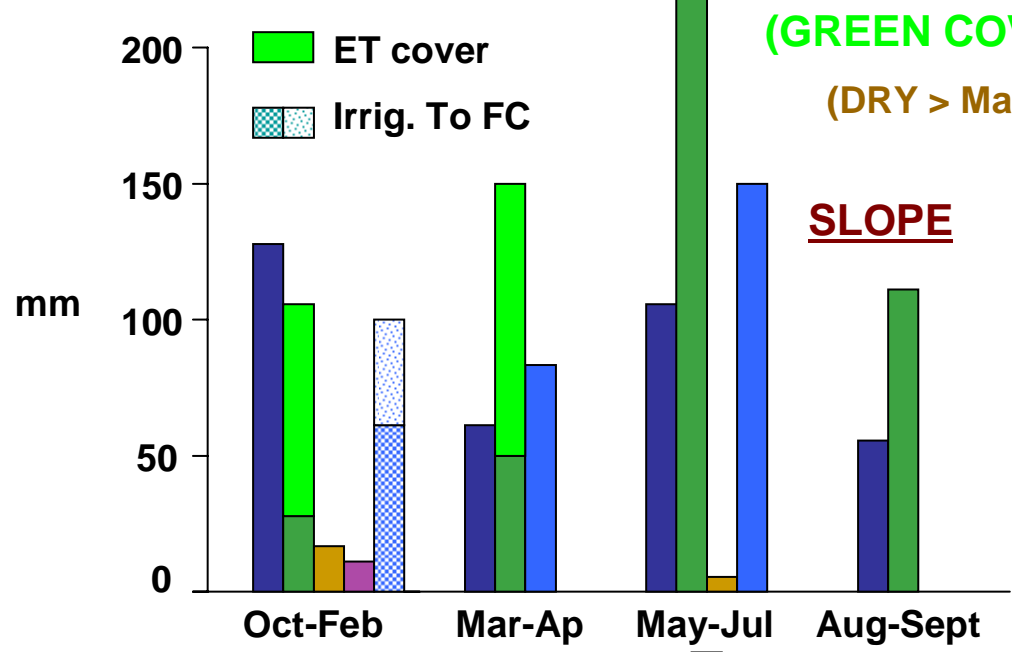


COSTERS DEL SEGRE

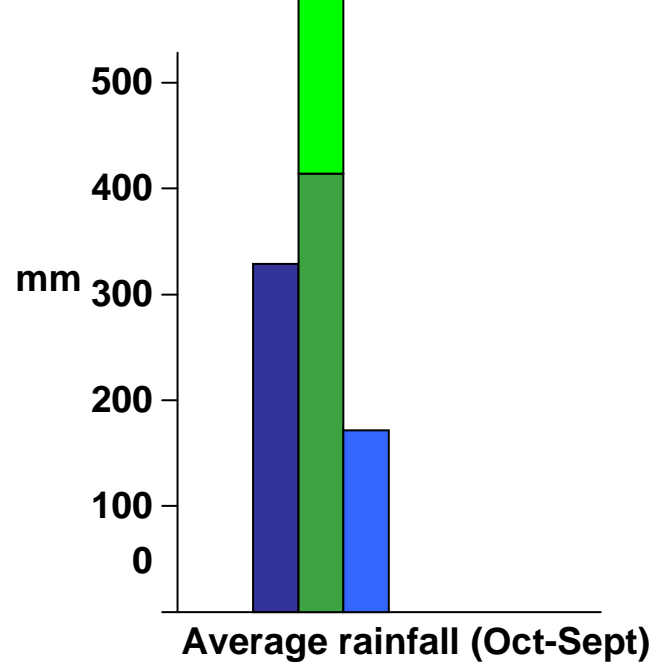
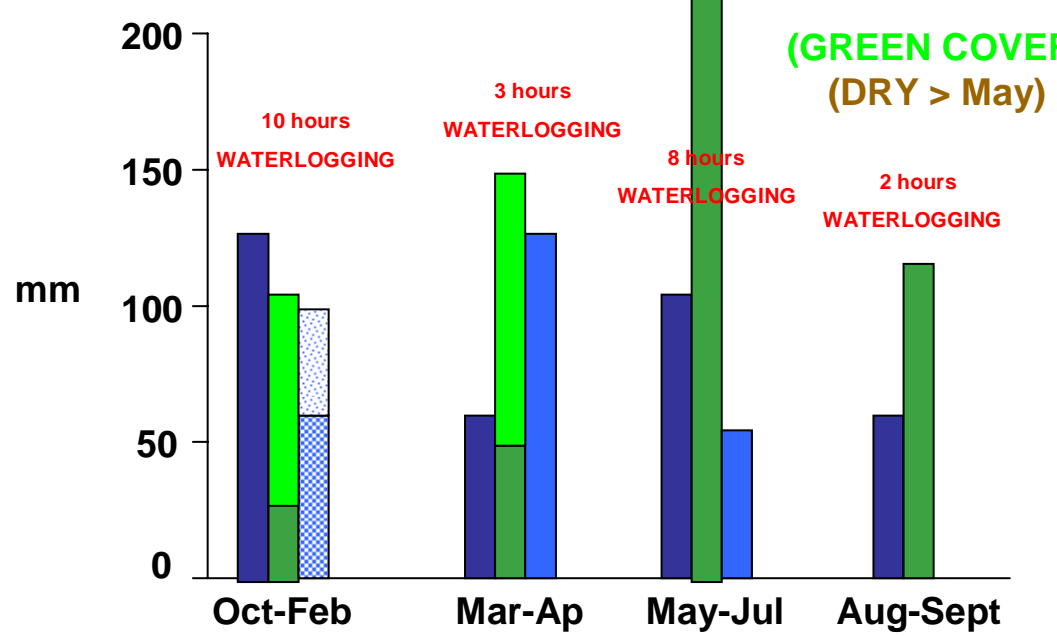
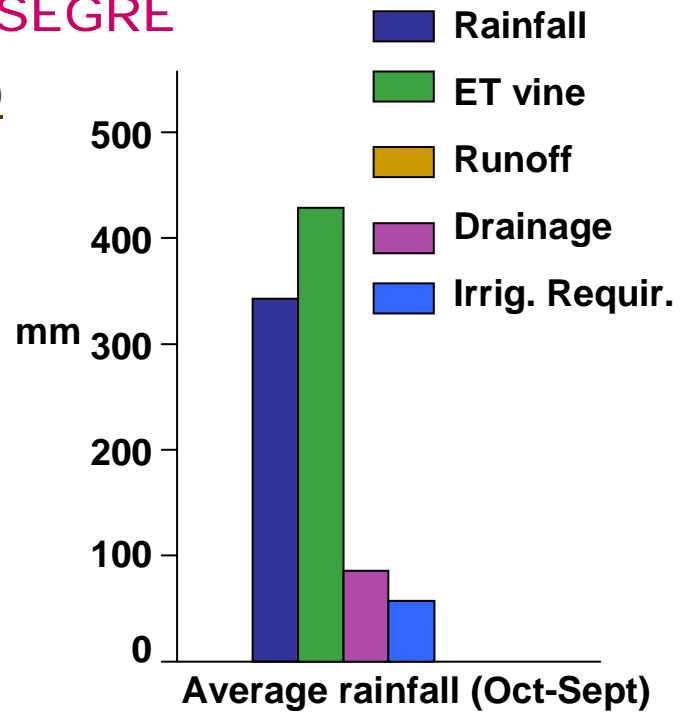
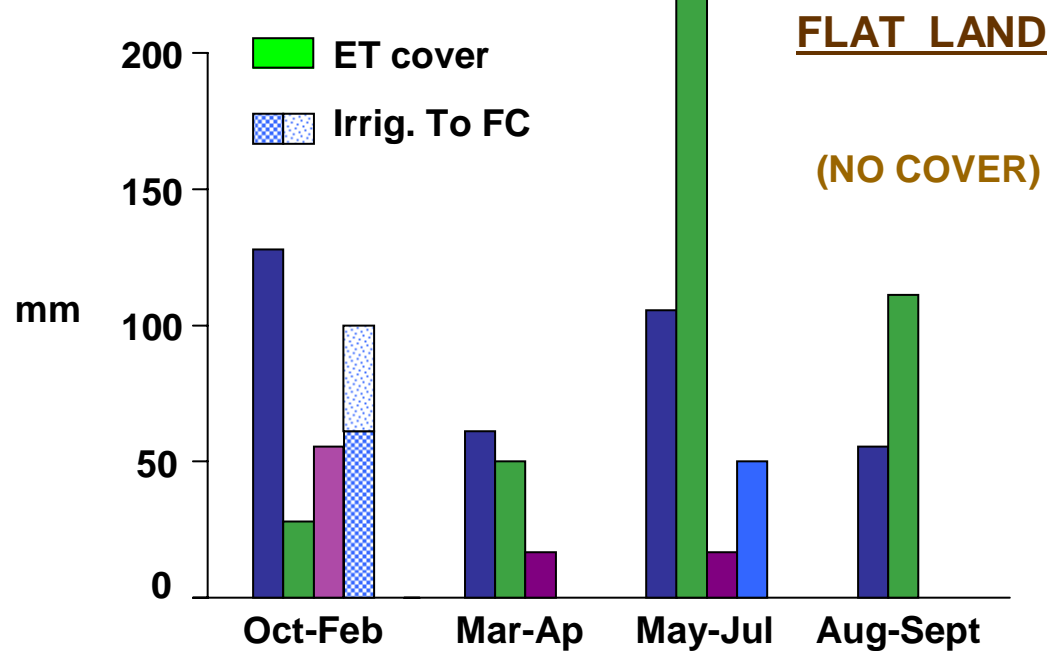
(NO COVER)

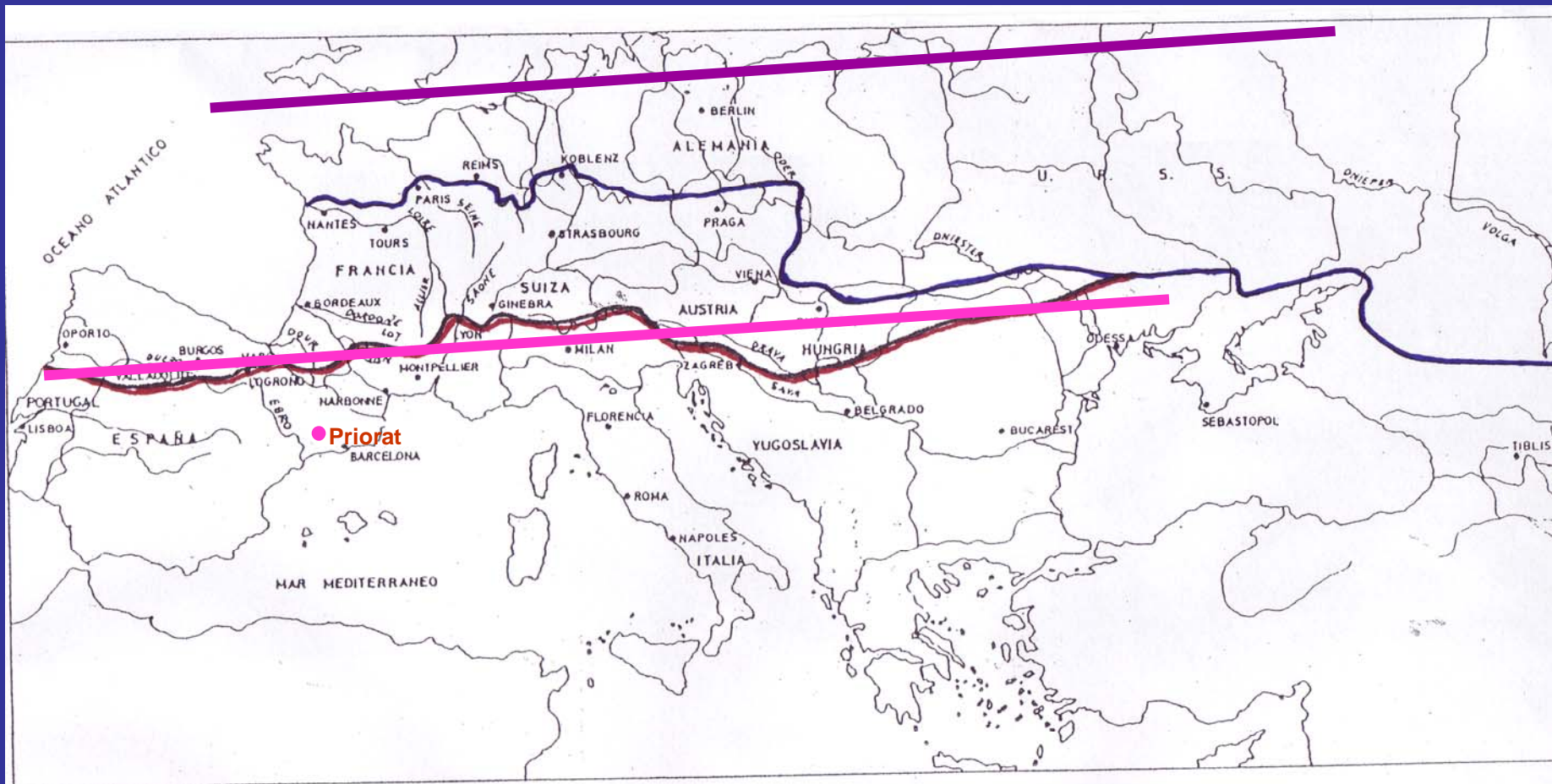


COSTERS DEL SEGRE



COSTERS DEL SEGRE





— LIMITE SEPTENTRIONAL DE CULTIVO DE LA VID.

— LIMITE ENTRE LAS ZONAS MEDITERRANEA Y TEMPLADA-ATLANTICA. Línea de Wagner.

2000

2050

CONCLUSIONS

-The recent changes in land and crop management in dryland vineyards for wine production in the Mediterranean regions of NE Spain have mainly affected the hydrology of the cropped lands. These effects could be increased under the previewed future climate changes in the Mediterranean region

-The main effects are changes in the soil moisture regime, which under Mediterranean climate is the main factor affecting the quantity and quality of wine production

-The previewed influences of the different land and crop management practices on the soil water regime are required to **rationaly establish the basis for a more effective soil and water management and conservation, leading to a more sustainale and regular production of high quality wines**

-The soil water regime under the different and variable climate, soils and land management of the study sites could be reasonably well predicted with the **adequate simulation of the hydrological processes**, based on climate information and on changes in the soil water balance derived from the **soil hydrological properties properly evaluated under field conditions**

-Many of the available commercial equipments and "standard" methodologies to evaluate soil physical and hydrological properties are useless or require major adaptations or changes to make adequate measurements in the field under the very particular soil characteristics, climate and topography in the areas with vineyards in the Mediterranean region. The same happens with the use of pedotransfer functions to deduce such properties.

-The use of data obtained with such equipment and pedotransfer functions, without a critical validation under the particular conditions of climate, topography and soils where they are used, may lead to great errors in the evaluation of the hydrological processes and their effects, related to different land management systems in dryland vineyards.

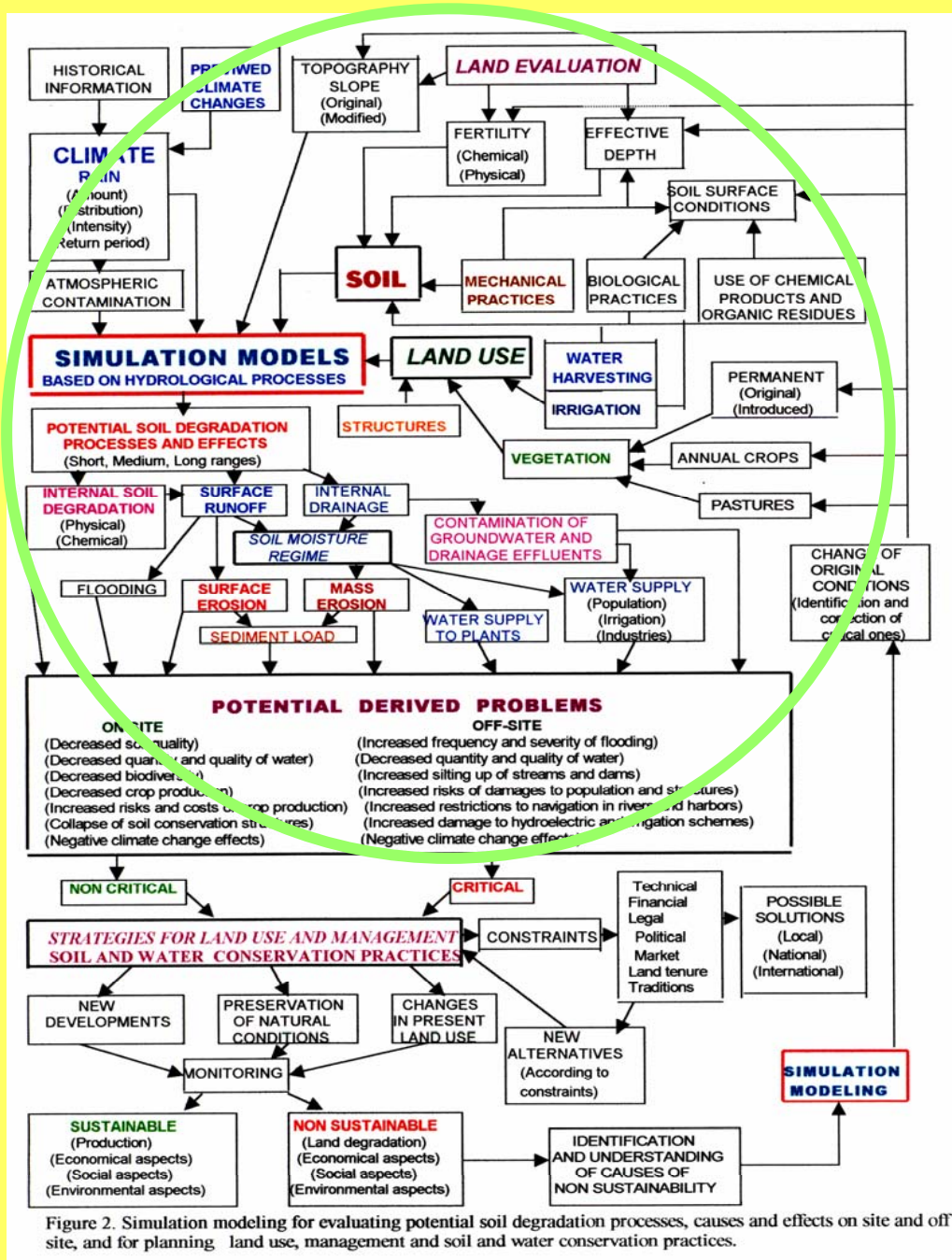
It may be concluded that :

The processes of soil and water degradation are closely linked through unfavorable alterations in the hydrological processes determining the soil water balance and the soil water regime.

They are also conditioned by the climatic conditions and by the use and management of the soil and water resources.

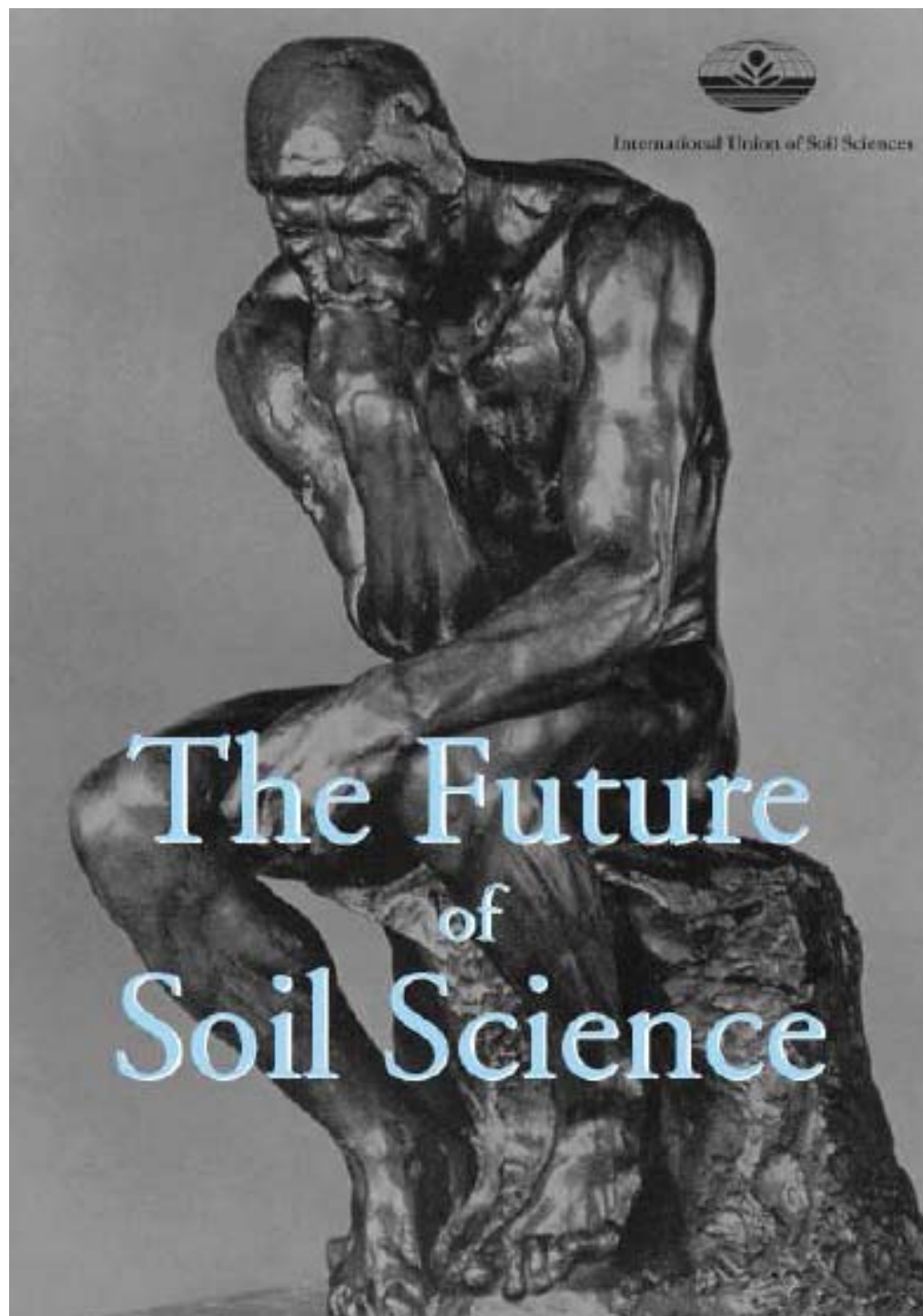
Therefore, an hydrological approach to the evaluation and prediction of the conservation of soil and water against degradation processes would be essential for an adequate development, selection, and application of sustainable and effective use and management practices.

New research approaches based on the evaluation of the hydrological processes, under different scenarios on changing climate, soil properties, and soil and crop management, with the use of practical and flexible models and computer based programs, would help to select or develop more adequate packages of technologies to reduce soil and water degradation, and to control their growing negative effects on crop productivity, degradation of ecosystems, and on derived catastrophic events in the whole World



INFLUENCED BY
OR
WITH INFLUENCE
ON
SOIL PHYSICAL
PROPERTIES

Figure 2. Simulation modeling for evaluating potential soil degradation processes, causes and effects on site and off site, and for planning land use, management and soil and water conservation practices.



Future of soil science

Ildefonso Pla Sentís

Departament de Medi Ambient i Ciències del Sòl Universitat, de Lleida Av. Alcalde Rovira Roure 191, 25198 Lleida, Spain. E-mail ipla@macs.udl.es

Soil is fundamental to the needs of man life, because it provides most of our basic needs and plays a central role in determining the quality of our environment, but this is not well appreciated by most of the population. In the future, the role of soils and soil cover in some crucial aspects for man's life like food production, the hydrological cycle, and air composition will further increase. Therefore, more soil information of good quality will be required for adequate decisions about land use and management. The main and final goal of soil science will continue to be the evaluation and prediction of the behaviour of soils in time and space, under a wide range of agricultural and non agricultural land uses, in relation to crop production, water supply and environment quality. At present, most of the major decisions about agriculture and environment, and in general about world development, are usually made without taking into consideration the prominent role of soil science.

Present situation

The rapid increase in population, with higher food and water demands, is causing more human influences on soils, both through the expansion and intensification of agricultural activities and the growth of number and size of populated areas. Frequently, it leads to widespread land and soil degradation, and increased production of farming, domestic and industrial wastes. The main consequences are a decrease in the reserves of arable lands, increasing agricultural developments in new lands with unfavourable climate and relief conditions. There is a decrease in available good quality water for agriculture, urban and industrial needs, and a decrease in biological diversity.

These problems may lead to dramatic environmental, social and economic consequences that in the poorer developing regions are manifested through decreased crop productivity, increased poverty and migration. There are also increased risks and problems of desertification, flooding, landslides, sedimentation, etc. The shrinkage of water resources of good quality is limiting the development of irrigated agriculture, and is increasing the risks of salinization and contamination of soils. It is also worth to mention the contribution of changes in soil cover and soil degradation to global climate changes. The increased degradation of soils and their consequences may be attributed to the lack of awareness by most of the human society, and of the institutions where decisions of land use and

management planning are taken, about the capital role and functions of soils for man life.

Although contributions of soil science have benefited humankind by increasing agricultural food production and enhancing the environmental quality, at present there is a dangerous general slowdown on those trends. Concurrently, there has been a decrease in resources dedicated to field oriented soil science studies, and much of the present research in soil science is dedicated to isolated aspects, not covering integral problems, due to limitations of time and funds, to the difficulties of interdisciplinary cooperation, and to the compulsion of publishing papers quickly. At the same time, there has been an increased tendency to rely on qualitative data and concepts, based on expert judgements, like indices of soil quality, with a very limited accuracy, insufficient for developing adequate policies for land use and management. Moreover, frequently land use planning is being based on empirical approaches coming from professionals with scarce formation in soil science.

Planning land use and management requires input data which is site specific, but in many cases the kind of required information is not available. One of the difficulties found in the assessment of soil conditions related to the performance of soils under different land use and management, and climate change, based on already existing data, is that most of the previously made soil surveys provided static information, while for soil functions there are necessary more dynamic soil parameters. Modelling is extensively used as a tool to integrate information, and to avoid measurements and field experiments for every soil and condition. Modelling is not a substitute for experimentation and models need input parameters of good quality, obtained not only in laboratory tests, but also under controlled field conditions. These studies are not common because they are time consuming, costly and difficult to finish in a publication fulfilling the requirements of soil science journals. Therefore, they are substituted in many cases by empirical approaches, or the use of data that are already available or easier to obtain, empirically deducing, by the use of pedotransfer functions, of properties and processes required for modelling. Much of the accepted and used methodology and instruments for evaluating parameters of soils in the laboratory do not give data which correspond to real, or even approximate, values under field conditions. In general, the progress in developing models and processing systems of information have been much faster than in the development and use of methodologies and equipment to get the adequate field information to feed them.

Challenges for the future

In general the future developments in soil science research must be directed to a better understanding of the processes and reactions in soils related with

crop production, chemical recycling and water balance, over a range of spatial and temporal scales. Of particular importance will be the improved identification and description of important dynamic processes in soils critical for the supply of water and nutrients for plant growth and for soil degradation, as affected by external temporal factors like climate. This has to be followed by the development of simplified simulation models to find the best combination of management practices, integrating selected critical parameters of soils, crops and climate, for a more efficient and economical use of soil water and energy addressed to increased crop production, overcoming depletion and minimizing risks of soil, water and environmental degradation, including risks of natural disasters like flooding and landslides.

In order to assure the prominence that soil science should have in the future World development there will be necessary to improve the education and awareness of population at all levels about the relevant functions of soils for the life of mankind. There are also required an improvement and a reorientation in the training in soil science addressed to soil scientists and other professionals involved in the design and planning of land use and management, with a more holistic approach, reinforcement of hydrological aspects and a better integration of theory and field work. To guarantee an interdisciplinary approach there would be necessary an increased cooperation among soil scientists and scientists of related disciplines, and among institutions involved in research and application of soil and land use and management.

